To Whom It May Concern,

We are pleased to submit this proposed congressional map to the California legislature for their consideration. We strongly believe that this map serves the best interest of California voters, while also attempting to push back against the corrupt scheme occurring in Texas and other Republican-majority states where Republicans – doing the bidding of their DC party bosses – are considering adopting a clearly racially gerrymandered, partisan map at the expense of their voters.

Our proposed map was created using traditional redistricting criteria, consistent with guidelines laid out by the California's Citizen Redistricting Commission. It allows for more compact districts than in the current Commission-drawn map, keeps more communities and neighborhoods together, splits fewer cities, and makes minimal disruptions to the Commission-drawn map so as to impact as few residents as possible. This is a striking contrast from Texas' proposed gerrymander which redrew all but one of their 38 congressional districts to minimize the state's growing minority voting strength.

Democrats cannot sit idly by while Texas Republicans and their DC party bosses attempt to steal congressional seats and rig the election in their favor, well before any votes have been cast. Unlike what Texas Republicans are attempting to do in letting politicians choose their own voters, we believe that voters should be able to decide who represents them.

Sincerely,

Julie Merz
Executive Director, DCCC

REDISTRICTING PARTNERS

CA Congressional

Draft Map

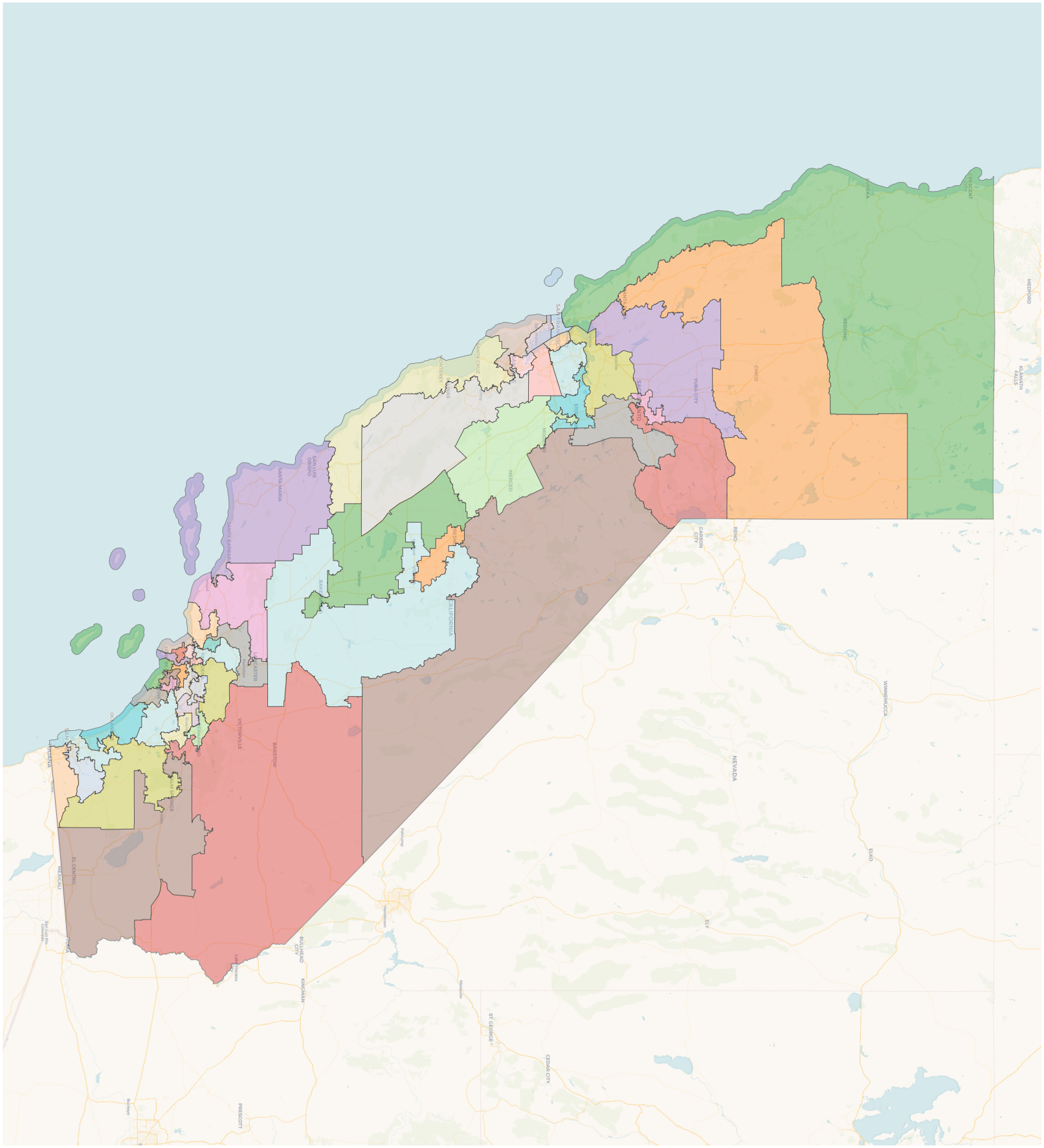

REDISTRICTING PARTNERS

CA Congressional
Draft Map

2020 Census

	01	02	03	04	05	06	07	08	09
Population	760,065	760,065	760,067	760,065	760,066	760,067	760,065	760,066	760,065
Deviation	-1	-1	1	-1	-0	1	-1	-0	-1
Deviation %	-0.0%	-0.0%	0.0%	-0.0%	-0.0%	0.0%	-0.0%	-0.0%	-0.0%
Other	523,144	606,989	496,639	435,860	478,414	450,475	369,399	292,991	245,353
Other %	68.8%	79.9%	65.3%	57.3%	62.9%	59.3%	48.6%	38.5%	32.3%
Latino	198,815	112,645	141,407	236,841	219,949	169,635	176,798	238,586	288,030
Latino %	26.2%	14.8%	18.6%	31.2%	28.9%	22.3%	23.3%	31.4%	37.9%
Asian	27,489	31,013	82,986	70,893	46,888	89,139	150,498	131,301	142,995
Asian %	3.6%	4.1%	10.9%	9.3%	6.2%	11.7%	19.8%	17.3%	18.8%
Black	10,617	9,418	39,035	16,471	14,815	50,818	63,370	97,188	83,687
Black %	1.4%	1.2%	5.1%	2.2%	1.9%	6.7%	8.3%	12.8%	11.0%

Citizen Voting Age Population (CVAP)

	01	02	03	04	05	06	07	08	09
Total CVAP	548,648	567,772	546,805	535,082	550,500	531,282	548,294	513,705	501,043
Other CVAP	414,210	474,372	378,205	339,142	372,767	324,899	283,519	217,120	186,892
Other CVAP %	75.5%	83.5%	69.2%	63.4%	67.7%	61.2%	51.7%	42.3%	37.3%
Latino CVAP	100,965	56,557	79,213	125,083	130,591	98,792	103,298	120,045	155,537
Latino CVAP %	18.4%	10.0%	14.5%	23.4%	23.7%	18.6%	18.8%	23.4%	31.0%
Asian CVAP	21,957	25,465	52,822	52,713	32,224	65,016	106,512	95,862	96,249
Asian CVAP %	4.0%	4.5%	9.7%	9.9%	5.9%	12.2%	19.4%	18.7%	19.2%
Black CVAP	11,516	11,378	36,565	18,144	14,918	42,575	54,965	80,678	62,365
Black CVAP %	2.1%	2.0%	6.7%	3.4%	2.7%	8.0%	10.0%	15.7%	12.4%

REDISTRICTING PARTNERS

CA Congressional
Draft Map

2020 Census

	10	11	12	13	14	15	16	17	18
Population	760,066	760,067	760,065	760,067	760,065	760,066	760,066	760,067	760,066
Deviation	-0	1	-1	1	-1	-0	-0	1	-0
Deviation %	-0.0%	0.0%	-0.0%	0.0%	-0.0%	-0.0%	-0.0%	0.0%	-0.0%
Other	428,804	380,316	307,417	188,414	234,353	267,088	369,295	197,375	170,354
Other %	56.4%	50.0%	40.4%	24.8%	30.8%	35.1%	48.6%	26.0%	22.4%
Latino	151,209	107,106	179,534	492,863	177,264	201,867	151,126	130,456	500,484
Latino %	19.9%	14.1%	23.6%	64.8%	23.3%	26.6%	19.9%	17.2%	65.8%
Asian	150,844	232,590	156,144	52,698	313,556	271,935	225,345	416,497	77,477
Asian %	19.8%	30.6%	20.5%	6.9%	41.3%	35.8%	29.6%	54.8%	10.2%
Black	29,209	40,055	116,970	26,092	34,892	19,176	14,300	15,739	11,751
Black %	3.8%	5.3%	15.4%	3.4%	4.6%	2.5%	1.9%	2.1%	1.5%

Citizen Voting Age Population (CVAP)

	10	11	12	13	14	15	16	17	18
Total CVAP	524,308	544,105	522,733	415,543	464,109	490,568	483,495	424,767	412,566
Other CVAP	312,031	265,528	222,959	135,349	164,956	183,124	252,784	137,624	126,693
Other CVAP %	59.5%	48.8%	42.7%	32.6%	35.5%	37.3%	52.3%	32.4%	30.7%
Latino CVAP	80,445	62,690	85,819	223,570	93,757	101,204	76,093	69,266	218,496
Latino CVAP %	15.3%	11.5%	16.4%	53.8%	20.2%	20.6%	15.7%	16.3%	53.0%
Asian CVAP	103,114	180,975	116,513	36,147	174,608	188,931	140,622	204,198	55,939
Asian CVAP %	19.7%	33.3%	22.3%	8.7%	37.6%	38.5%	29.1%	48.1%	13.6%
Black CVAP	28,718	34,912	97,442	20,477	30,788	17,309	13,996	13,679	11,438
Black CVAP %	5.5%	6.4%	18.6%	4.9%	6.6%	3.5%	2.9%	3.2%	2.8%

REDISTRICTING PARTNERS

CA Congressional
Draft Map

2020 Census

	19	20	21	22	23	24	25	26	27
Population	760,067	760,065	760,067	760,066	760,066	760,065	760,066	760,067	760,067
Deviation	1	-1	1	-0	-0	-1	-0	1	1
Deviation %	0.0%	-0.0%	0.0%	-0.0%	-0.0%	-0.0%	-0.0%	0.0%	0.0%
Other	414,266	402,996	171,122	129,317	343,181	417,826	245,987	362,114	272,963
Other %	54.5%	53.0%	22.5%	17.0%	45.2%	55.0%	32.4%	47.6%	35.9%
Latino	187,658	288,988	482,325	563,305	324,842	294,734	464,876	317,496	346,015
Latino %	24.7%	38.0%	63.5%	74.1%	42.7%	38.8%	61.2%	41.8%	45.5%
Asian	141,729	45,270	71,545	35,132	29,686	37,890	23,690	63,926	67,289
Asian %	18.6%	6.0%	9.4%	4.6%	3.9%	5.0%	3.1%	8.4%	8.9%
Black	16,414	22,811	35,075	32,312	62,357	9,615	25,513	16,531	73,800
Black %	2.2%	3.0%	4.6%	4.3%	8.2%	1.3%	3.4%	2.2%	9.7%

Citizen Voting Age Population (CVAP)

	19	20	21	22	23	24	25	26	27
Total CVAP	540,894	512,729	458,902	398,979	514,103	532,407	494,546	503,784	491,708
Other CVAP	322,791	295,310	137,159	95,023	254,813	339,167	197,163	272,151	191,818
Other CVAP %	59.7%	57.6%	29.9%	23.8%	49.6%	63.7%	39.9%	54.0%	39.0%
Latino CVAP	102,722	163,165	249,611	260,843	190,014	150,929	257,693	170,702	194,051
Latino CVAP %	19.0%	31.8%	54.4%	65.4%	37.0%	28.3%	52.1%	33.9%	39.5%
Asian CVAP	99,372	33,814	44,824	19,905	22,557	30,697	17,043	44,656	48,679
Asian CVAP %	18.4%	6.6%	9.8%	5.0%	4.4%	5.8%	3.4%	8.9%	9.9%
Black CVAP	16,009	20,440	27,308	23,208	46,719	11,614	22,647	16,275	57,160
Black CVAP %	3.0%	4.0%	6.0%	5.8%	9.1%	2.2%	4.6%	3.2%	11.6%

REDISTRICTING PARTNERS

CA Congressional
Draft Map

2020 Census

	28	29	30	31	32	33	34	35	36
Population	760,065	760,066	760,066	760,066	760,065	760,067	760,067	760,066	760,066
Deviation	-1	-0	-0	-0	-1	1	1	-0	-0
Deviation %	-0.0%	-0.0%	-0.0%	-0.0%	-0.0%	0.0%	0.0%	-0.0%	-0.0%
Other	231,227	195,337	460,657	165,868	447,933	167,505	103,292	167,836	474,998
Other %	30.4%	25.7%	60.6%	21.8%	58.9%	22.0%	13.6%	22.1%	62.5%
Latino	210,705	477,560	178,511	429,185	189,453	459,436	497,280	446,255	126,932
Latino %	27.7%	62.8%	23.5%	56.5%	24.9%	60.4%	65.4%	58.7%	16.7%
Asian	288,737	58,158	95,096	140,443	94,693	56,399	128,548	101,513	131,473
Asian %	38.0%	7.7%	12.5%	18.5%	12.5%	7.4%	16.9%	13.4%	17.3%
Black	29,396	29,011	25,802	24,570	27,986	76,727	30,947	44,462	26,663
Black %	3.9%	3.8%	3.4%	3.2%	3.7%	10.1%	4.1%	5.8%	3.5%

Citizen Voting Age Population (CVAP)

	28	29	30	31	32	33	34	35	36
Total CVAP	519,416	452,149	547,252	502,061	548,661	475,755	430,418	481,931	545,928
Other CVAP	175,492	139,842	333,360	121,938	335,861	118,596	77,745	124,220	337,185
Other CVAP %	33.8%	30.9%	60.9%	24.3%	61.2%	24.9%	18.1%	25.8%	61.8%
Latino CVAP	133,810	242,495	110,511	262,046	110,131	259,509	236,352	255,710	80,469
Latino CVAP %	25.8%	53.6%	20.2%	52.2%	20.1%	54.5%	54.9%	53.1%	14.7%
Asian CVAP	181,708	42,451	72,569	93,452	73,284	36,866	85,671	64,071	100,377
Asian CVAP %	35.0%	9.4%	13.3%	18.6%	13.4%	7.7%	19.9%	13.3%	18.4%
Black CVAP	28,406	27,361	30,812	24,625	29,385	60,784	30,650	37,930	27,897
Black CVAP %	5.5%	6.1%	5.6%	4.9%	5.4%	12.8%	7.1%	7.9%	5.1%

REDISTRICTING PARTNERS

CA Congressional
Draft Map

2020 Census

	37	38	39	40	41	42	43	44	45
Population	760,066	760,067	760,067	760,066	760,065	760,066	760,067	760,067	760,066
Deviation	-0	1	1	-0	-1	-0	1	1	-0
Deviation %	-0.0%	0.0%	0.0%	-0.0%	-0.0%	-0.0%	0.0%	0.0%	-0.0%
Other	131,743	118,512	178,497	405,171	190,955	387,873	81,626	84,841	180,920
Other %	17.3%	15.6%	23.5%	53.3%	25.1%	51.0%	10.7%	11.2%	23.8%
Latino	409,691	450,094	473,263	243,980	461,976	243,557	433,512	535,795	263,412
Latino %	53.9%	59.2%	62.3%	32.1%	60.8%	32.0%	57.0%	70.5%	34.7%
Asian	47,245	182,917	43,859	79,899	78,136	86,854	62,451	67,863	297,463
Asian %	6.2%	24.1%	5.8%	10.5%	10.3%	11.4%	8.2%	8.9%	39.1%
Black	171,387	8,544	64,448	31,016	28,998	41,782	182,478	71,568	18,271
Black %	22.5%	1.1%	8.5%	4.1%	3.8%	5.5%	24.0%	9.4%	2.4%

Citizen Voting Age Population (CVAP)

	37	38	39	40	41	42	43	44	45
Total CVAP	438,620	465,896	486,150	543,973	509,320	547,104	434,357	437,942	492,914
Other CVAP	86,261	89,906	133,237	300,038	148,870	305,580	50,844	59,698	137,833
Other CVAP %	19.7%	19.3%	27.4%	55.2%	29.2%	55.9%	11.7%	13.6%	28.0%
Latino CVAP	174,716	245,091	263,801	152,392	280,278	136,331	201,766	272,815	139,346
Latino CVAP %	39.8%	52.6%	54.3%	28.0%	55.0%	24.9%	46.5%	62.3%	28.3%
Asian CVAP	33,768	122,795	33,846	63,206	56,755	69,176	43,559	49,777	201,275
Asian CVAP %	7.7%	26.4%	7.0%	11.6%	11.1%	12.6%	10.0%	11.4%	40.8%
Black CVAP	143,875	8,104	55,266	28,337	23,417	36,017	138,188	55,652	14,460
Black CVAP %	32.8%	1.7%	11.4%	5.2%	4.6%	6.6%	31.8%	12.7%	2.9%

REDISTRICTING PARTNERS

CA Congressional
Draft Map

2020 Census

	46	47	48	49	50	51	52
Population	760,067	760,065	760,066	760,067	760,066	760,067	760,066
Deviation	1	-1	-0	1	-0	1	-0
Deviation %	0.0%	-0.0%	-0.0%	0.0%	-0.0%	0.0%	-0.0%
Other	156,687	399,795	372,920	485,717	472,232	441,328	151,060
Other %	20.6%	52.6%	49.1%	63.9%	62.1%	58.1%	19.9%
Latino	483,599	137,878	304,909	164,145	140,896	205,434	459,616
Latino %	63.6%	18.1%	40.1%	21.6%	18.5%	27.0%	60.5%
Asian	105,923	209,399	52,867	94,807	125,897	62,598	98,430
Asian %	13.9%	27.6%	7.0%	12.5%	16.6%	8.2%	13.0%
Black	13,858	12,993	29,370	15,398	21,041	50,707	50,960
Black %	1.8%	1.7%	3.9%	2.0%	2.8%	6.7%	6.7%

Citizen Voting Age Population (CVAP)

	46	47	48	49	50	51	52
Total CVAP	447,003	514,402	518,620	525,988	560,570	573,012	490,770
Other CVAP	122,085	292,459	281,580	345,015	360,404	342,684	119,463
Other CVAP %	27.3%	56.9%	54.3%	65.6%	64.3%	59.8%	24.3%
Latino CVAP	233,581	78,502	166,118	96,790	90,355	132,681	254,254
Latino CVAP %	52.3%	15.3%	32.0%	18.4%	16.1%	23.2%	51.8%
Asian CVAP	79,934	130,254	43,349	67,875	88,402	53,569	73,711
Asian CVAP %	17.9%	25.3%	8.4%	12.9%	15.8%	9.3%	15.0%
Black CVAP	11,403	13,187	27,573	16,308	21,409	44,078	43,342
Black CVAP %	2.6%	2.6%	5.3%	3.1%	3.8%	7.7%	8.8%

REDISTRICTING PARTNERS

CA Congressional
Draft Map

District 01

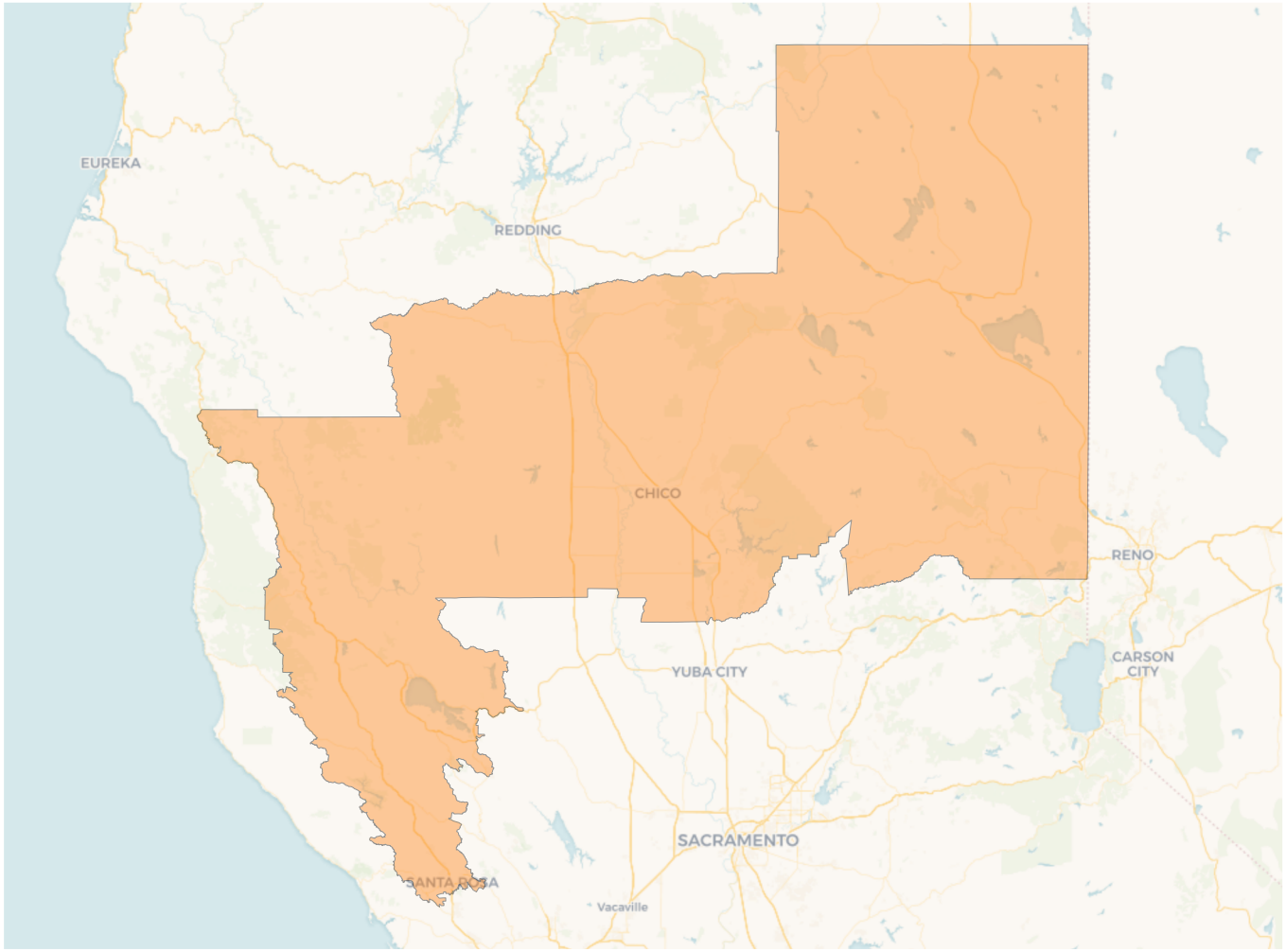

Voter Registration

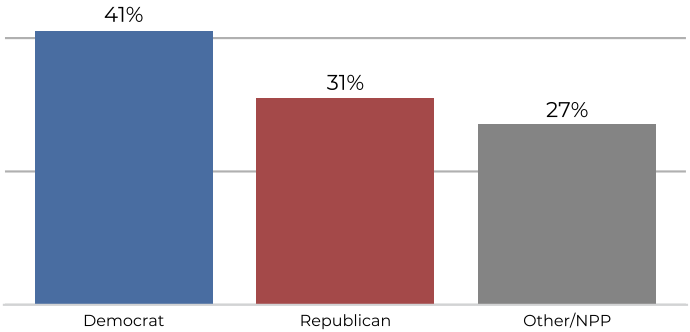

Citizen Voting Age Population

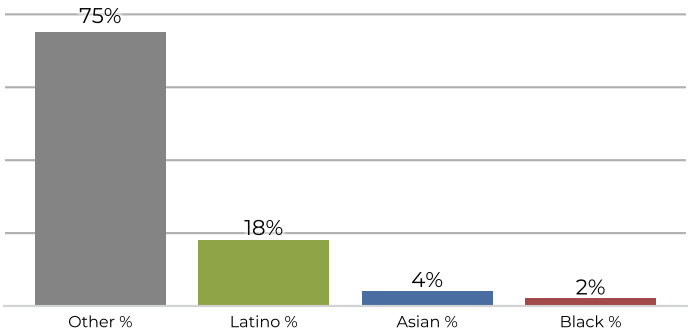

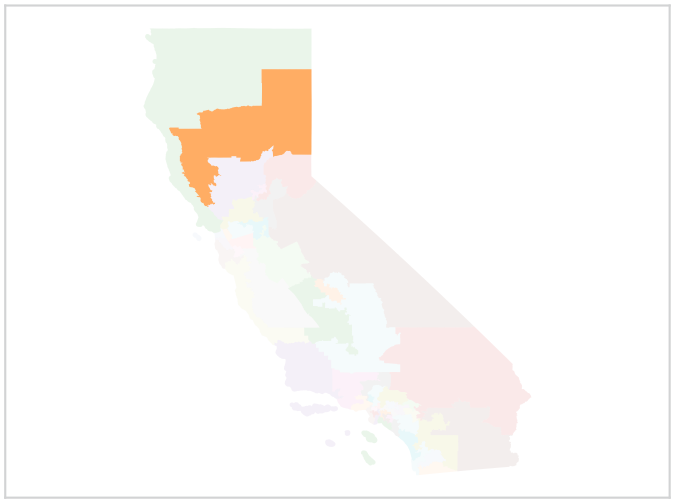

Population	Deviation	Deviation %	Other	Other %	Latino	Latino %	Asian	Asian %	Black	Black %
760,065	-1	-0.0%	523,144	68.8%	198,815	26.2%	27,489	3.6%	10,617	1.4%

Total CVAP	Other CVAP	Other CVAP %	Latino CVAP	Latino CVAP %	Asian CVAP	Asian CVAP %	Black CVAP	Black CVAP %
548,648	414,210	75.5%	100,965	18.4%	21,957	4.0%	11,516	2.1%

REDISTRICTING PARTNERS

CA Congressional
Draft Map

District 02

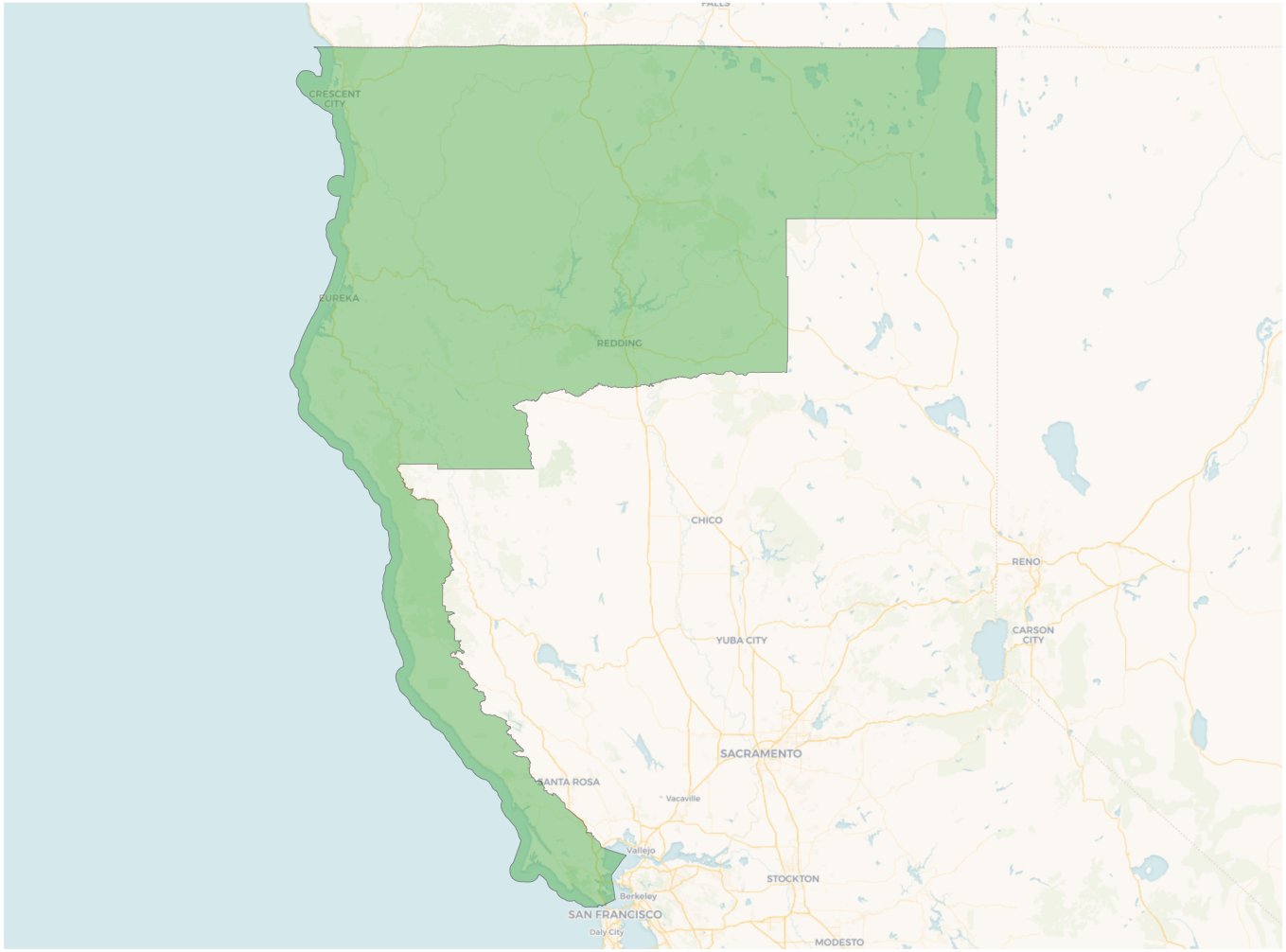

Voter Registration

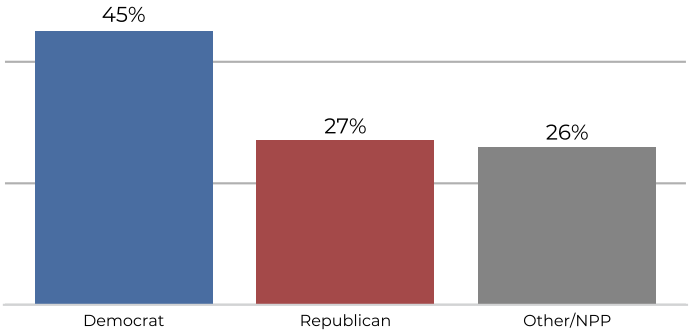

Citizen Voting Age Population

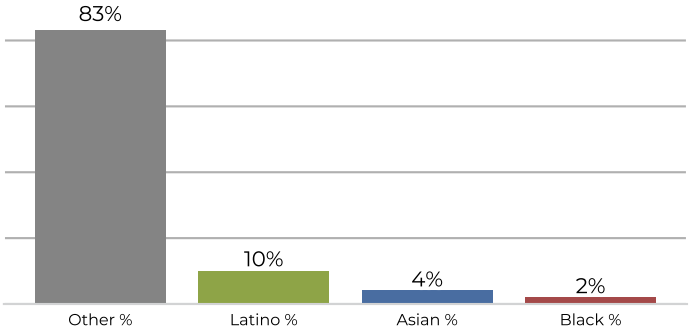

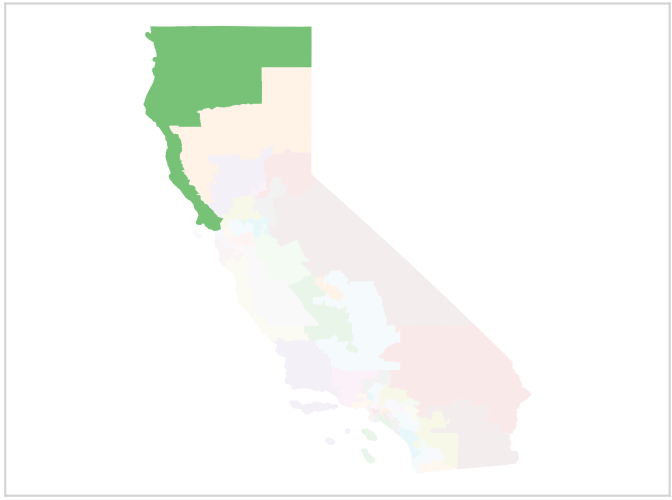

Population	Deviation	Deviation %	Other	Other %	Latino	Latino %	Asian	Asian %	Black	Black %
760,065	-1	-0.0%	606,989	79.9%	112,645	14.8%	31,013	4.1%	9,418	1.2%

Total CVAP	Other CVAP	Other CVAP %	Latino CVAP	Latino CVAP %	Asian CVAP	Asian CVAP %	Black CVAP	Black CVAP %
567,772	474,372	83.5%	56,557	10.0%	25,465	4.5%	11,378	2.0%

REDISTRICTING PARTNERS

CA Congressional
Draft Map

District 03

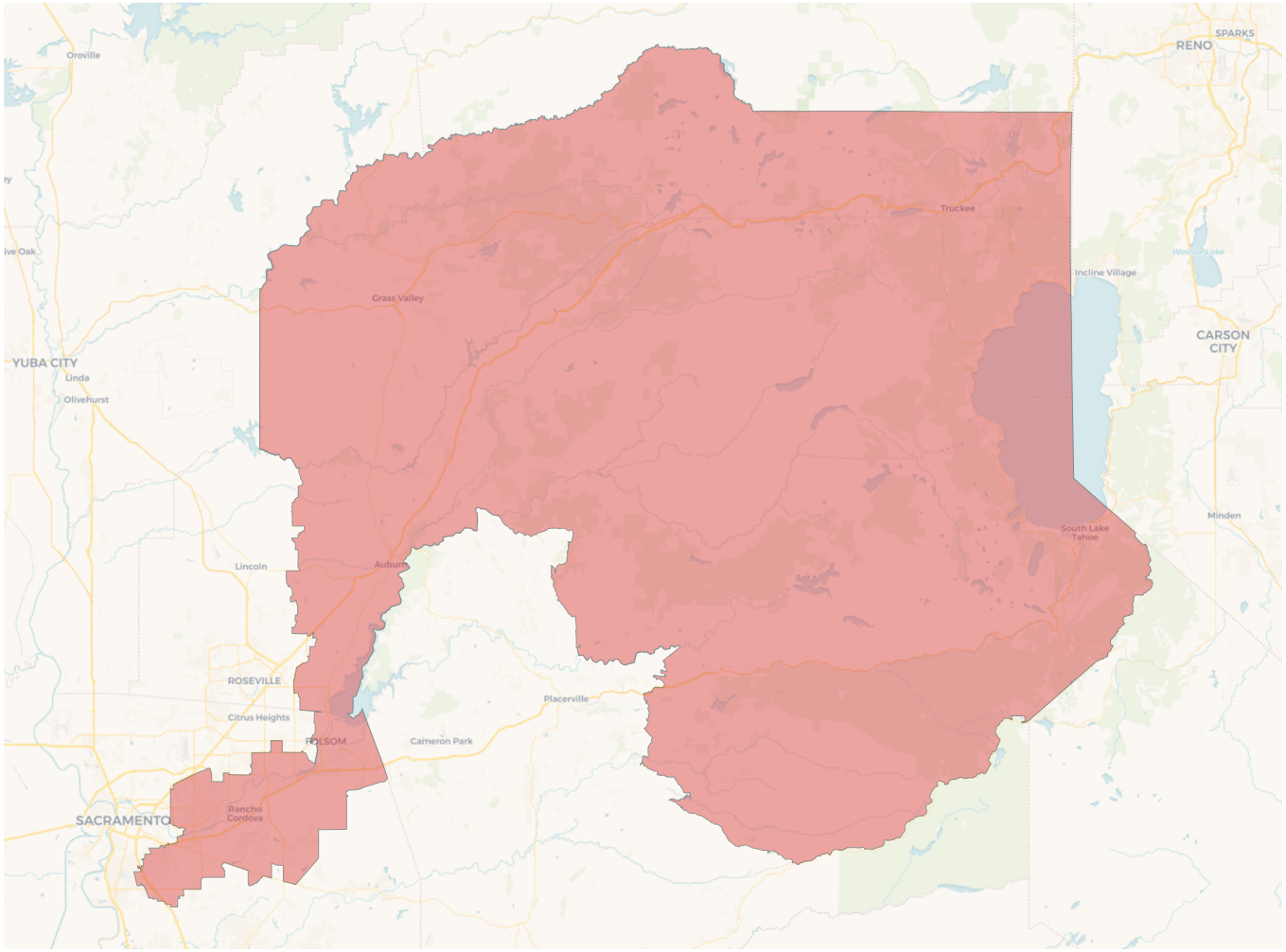

Voter Registration

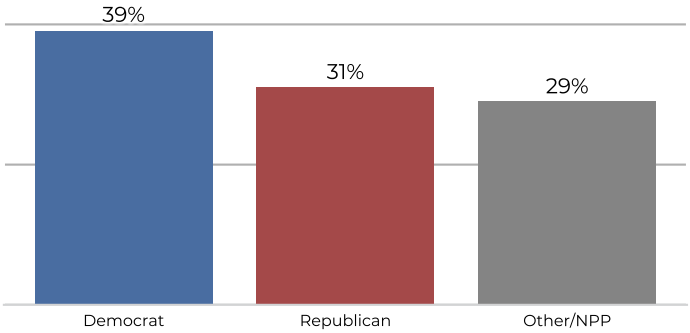

Citizen Voting Age Population

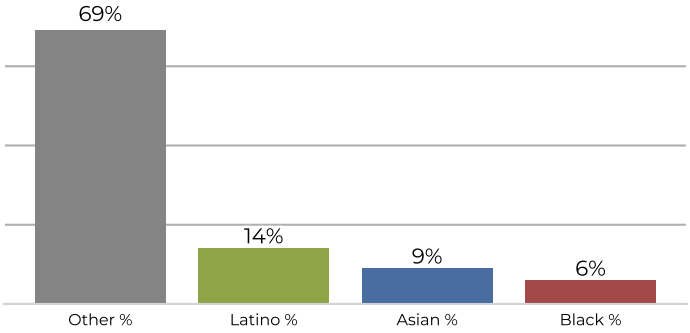

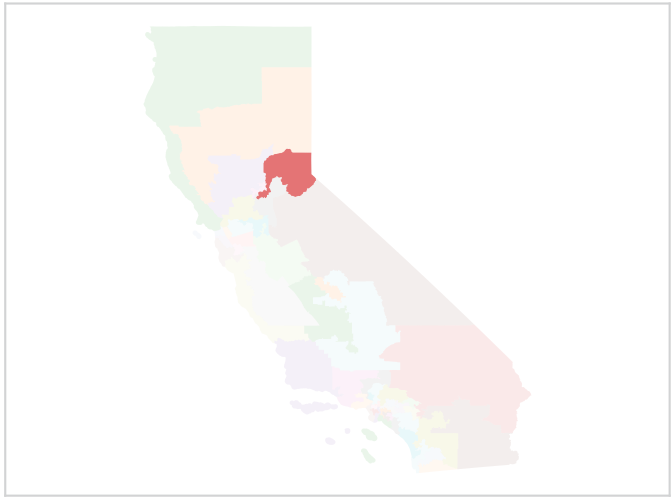

Population	Deviation	Deviation %	Other	Other %	Latino	Latino %	Asian	Asian %	Black	Black %
760,067	1	0.0%	496,639	65.3%	141,407	18.6%	82,986	10.9%	39,035	5.1%

Total CVAP	Other CVAP	Other CVAP %	Latino CVAP	Latino CVAP %	Asian CVAP	Asian CVAP %	Black CVAP	Black CVAP %
546,805	378,205	69.2%	79,213	14.5%	52,822	9.7%	36,565	6.7%

REDISTRICTING PARTNERS

CA Congressional
Draft Map

District 04

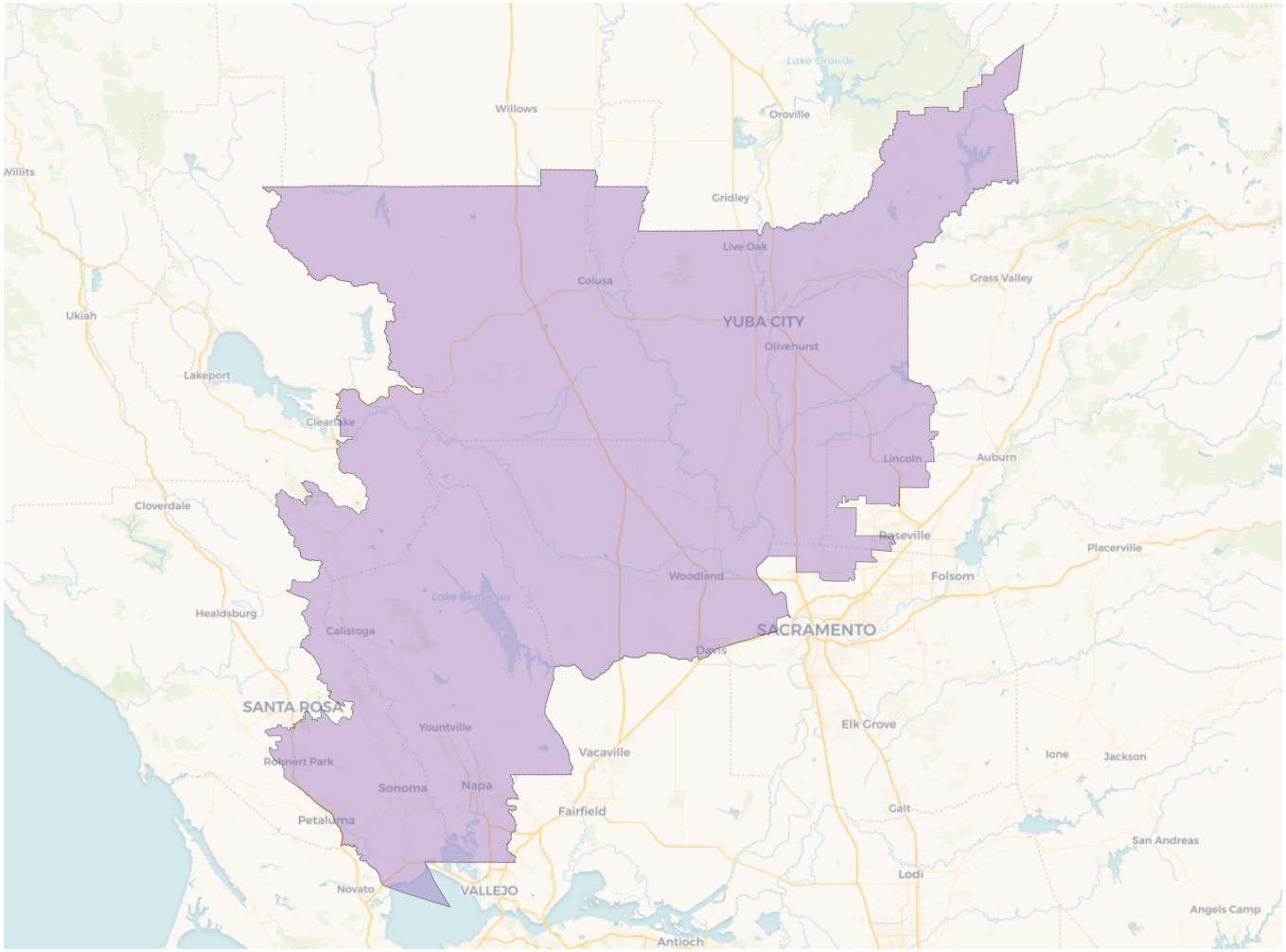

Voter Registration

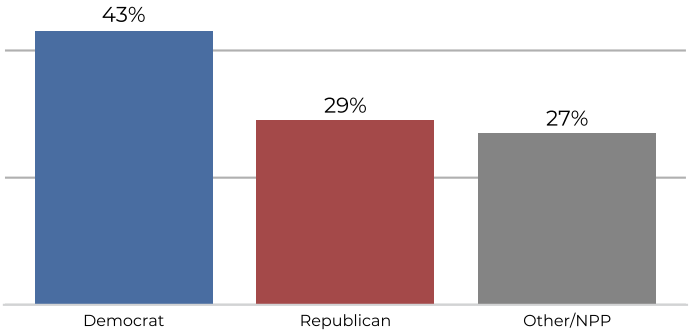

Citizen Voting Age Population

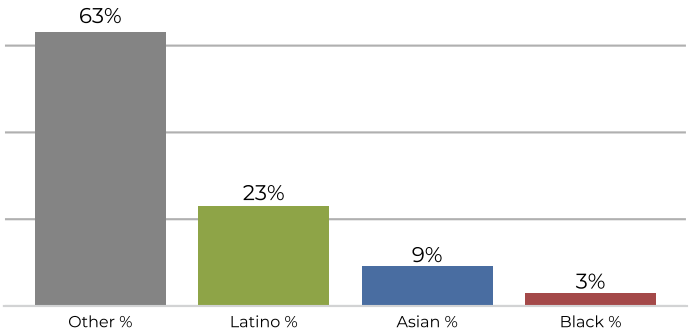

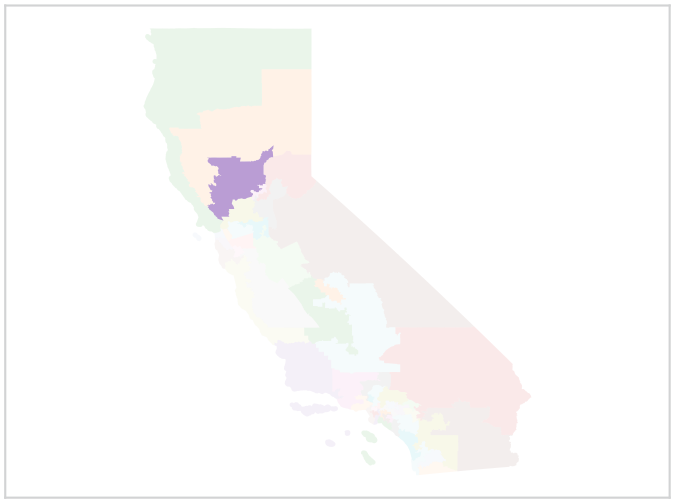

Population	Deviation	Deviation %	Other	Other %	Latino	Latino %	Asian	Asian %	Black	Black %
760,065	-1	-0.0%	435,860	57.3%	236,841	31.2%	70,893	9.3%	16,471	2.2%

Total CVAP	Other CVAP	Other CVAP %	Latino CVAP	Latino CVAP %	Asian CVAP	Asian CVAP %	Black CVAP	Black CVAP %
535,082	339,142	63.4%	125,083	23.4%	52,713	9.9%	18,144	3.4%

REDISTRICTING PARTNERS

CA Congressional
Draft Map

District 05

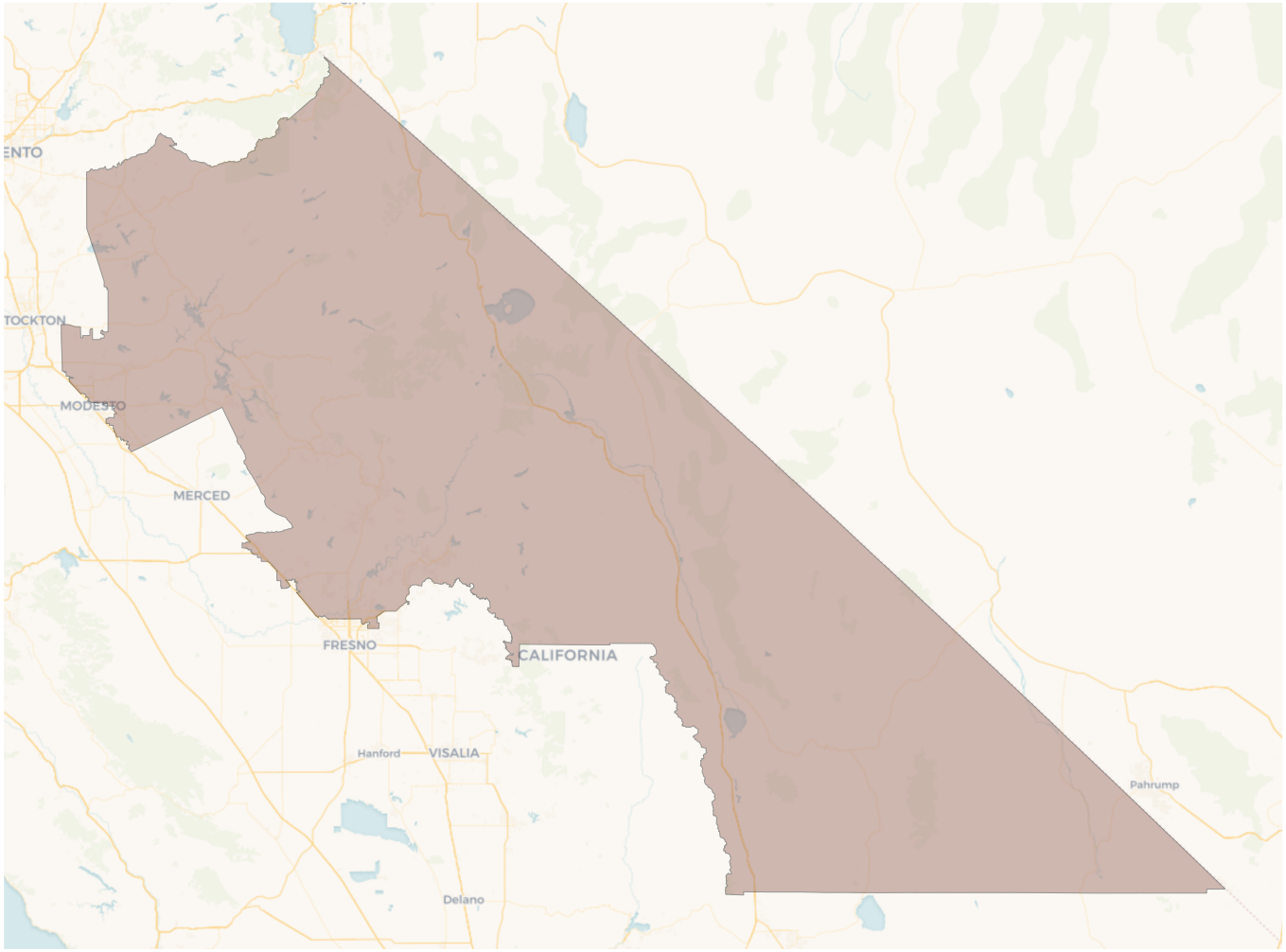

Voter Registration

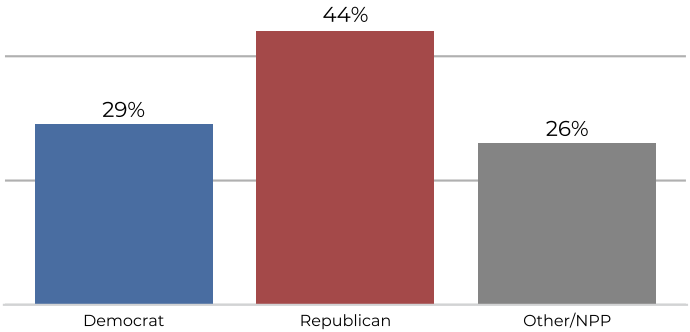

Citizen Voting Age Population

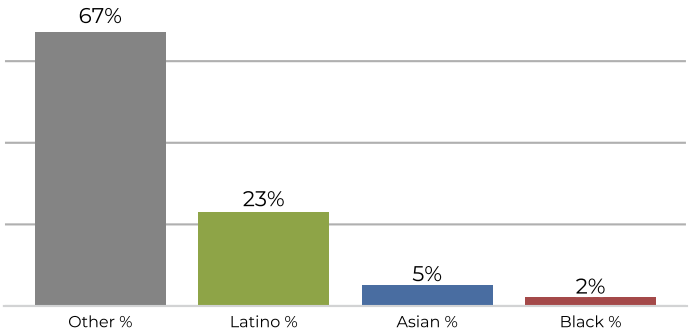

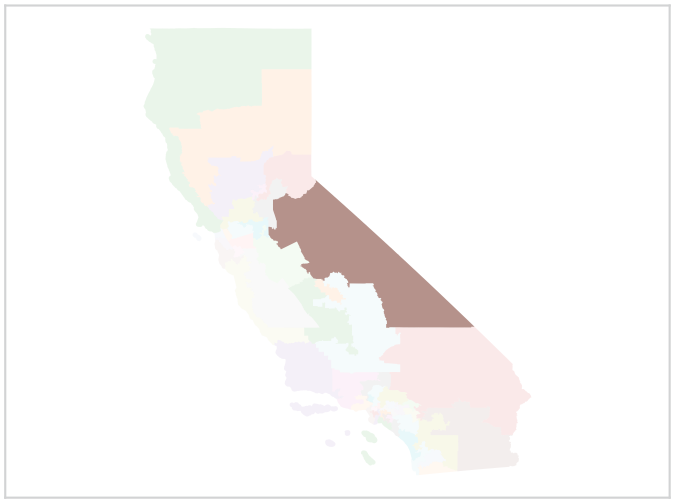

Population	Deviation	Deviation %	Other	Other %	Latino	Latino %	Asian	Asian %	Black	Black %
760,066	-0	-0.0%	478,414	62.9%	219,949	28.9%	46,888	6.2%	14,815	1.9%

Total CVAP	Other CVAP	Other CVAP %	Latino CVAP	Latino CVAP %	Asian CVAP	Asian CVAP %	Black CVAP	Black CVAP %
550,500	372,767	67.7%	130,591	23.7%	32,224	5.9%	14,918	2.7%

REDISTRICTING PARTNERS

CA Congressional
Draft Map

District 06

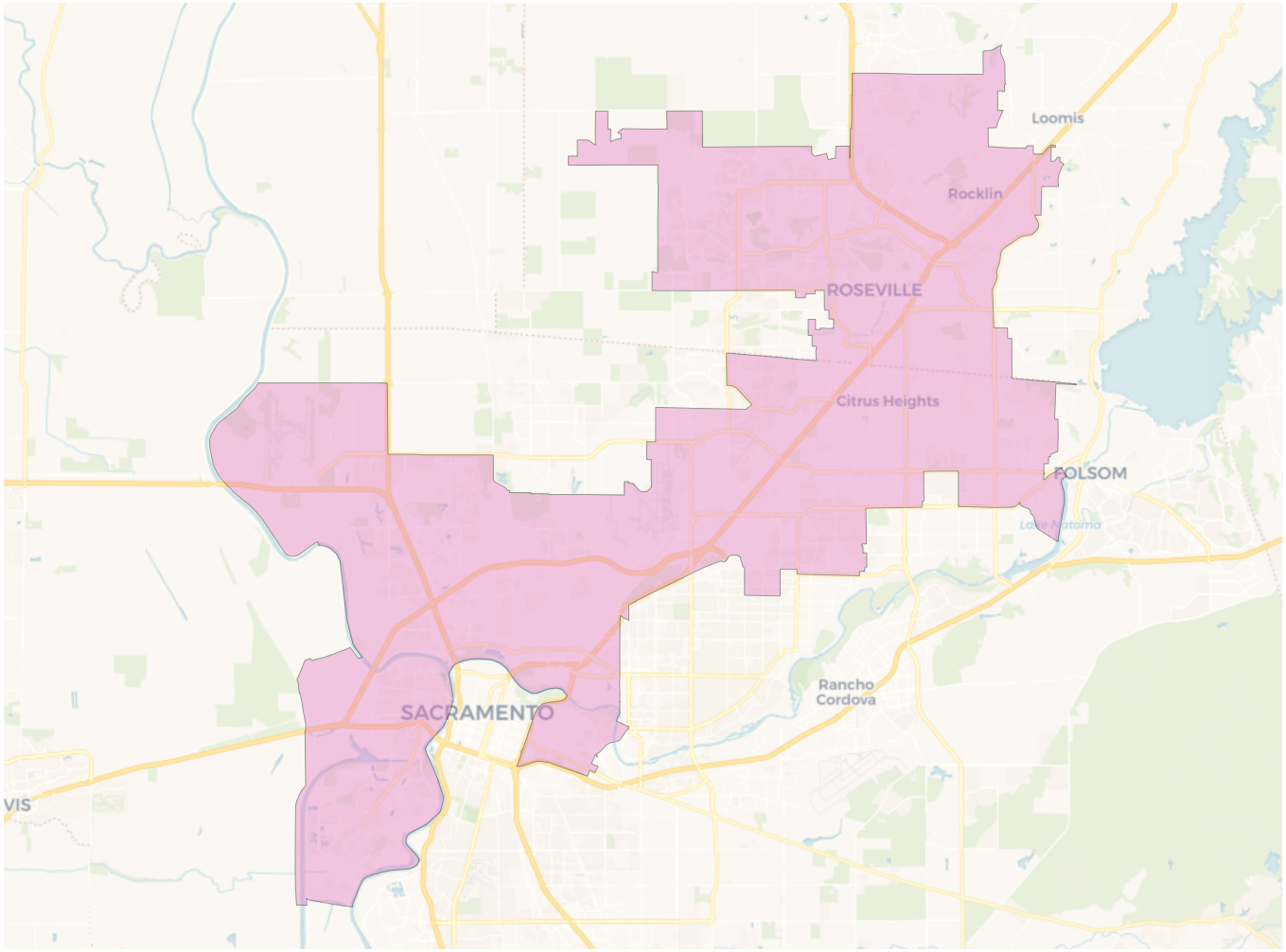

Voter Registration

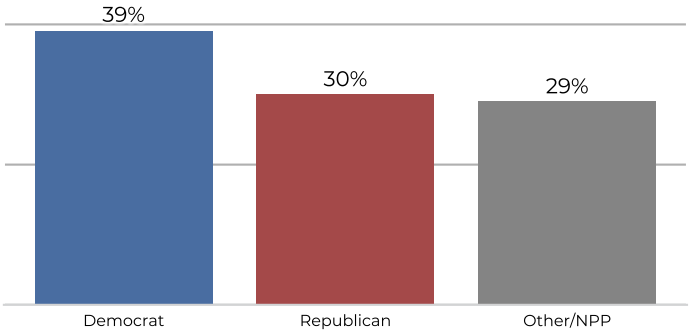

Citizen Voting Age Population

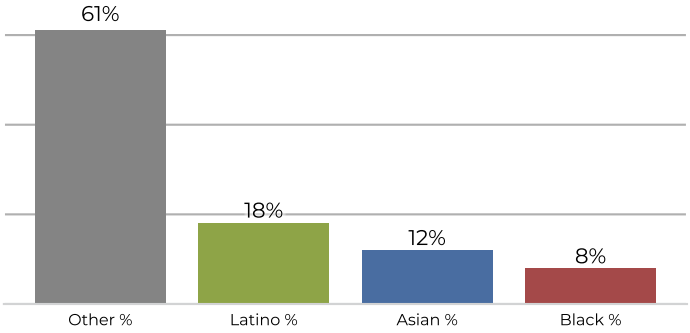

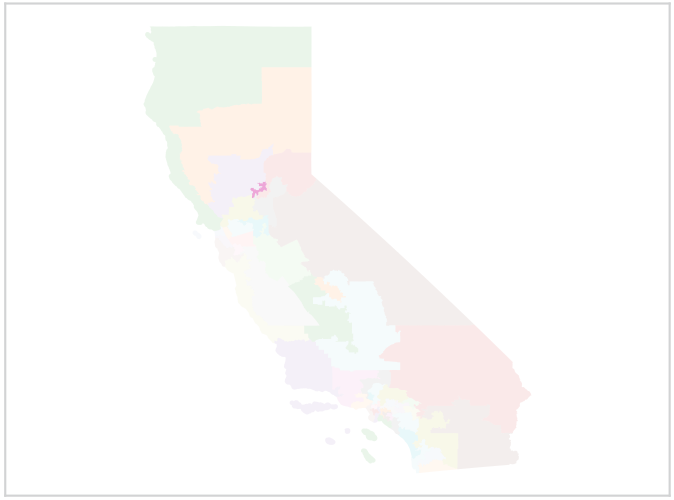

Population	Deviation	Deviation %	Other	Other %	Latino	Latino %	Asian	Asian %	Black	Black %
760,067	1	0.0%	450,475	59.3%	169,635	22.3%	89,139	11.7%	50,818	6.7%

Total CVAP	Other CVAP	Other CVAP %	Latino CVAP	Latino CVAP %	Asian CVAP	Asian CVAP %	Black CVAP	Black CVAP %
531,282	324,899	61.2%	98,792	18.6%	65,016	12.2%	42,575	8.0%

REDISTRICTING PARTNERS

CA Congressional
Draft Map

District 07

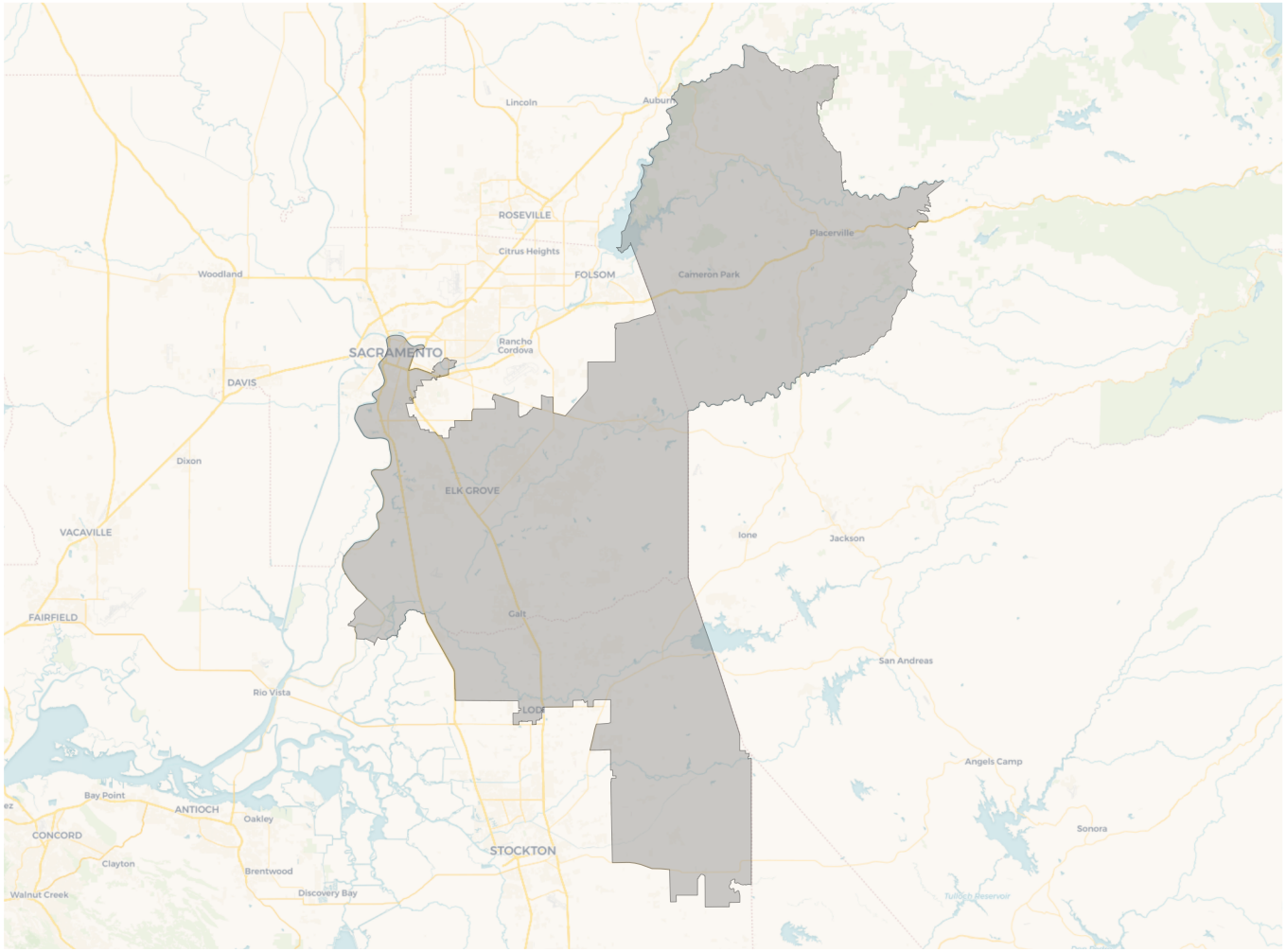

Voter Registration

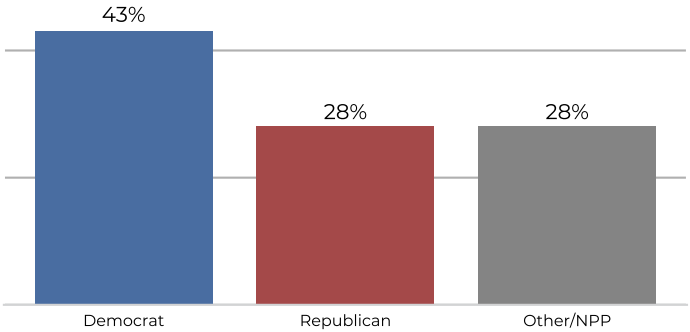

Citizen Voting Age Population

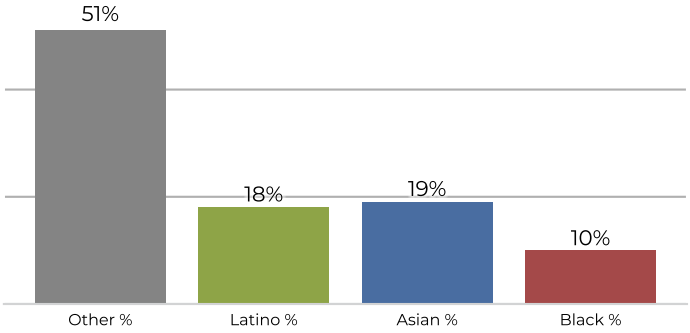

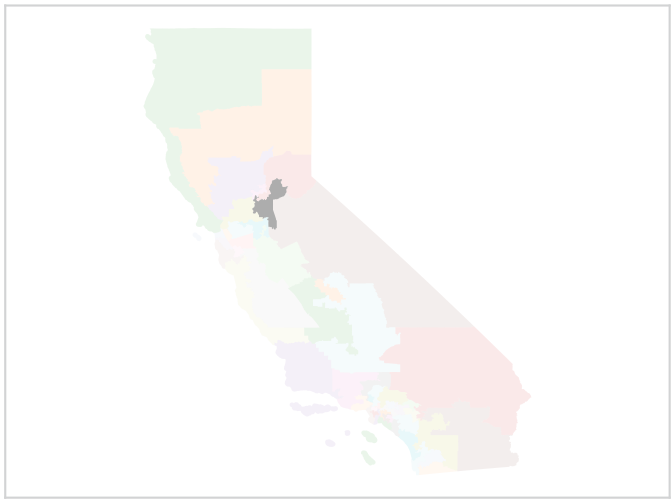

Population	Deviation	Deviation %	Other	Other %	Latino	Latino %	Asian	Asian %	Black	Black %
760,065	-1	-0.0%	369,399	48.6%	176,798	23.3%	150,498	19.8%	63,370	8.3%

Total CVAP	Other CVAP	Other CVAP %	Latino CVAP	Latino CVAP %	Asian CVAP	Asian CVAP %	Black CVAP	Black CVAP %
548,294	283,519	51.7%	103,298	18.8%	106,512	19.4%	54,965	10.0%

REDISTRICTING PARTNERS

CA Congressional
Draft Map

District 08

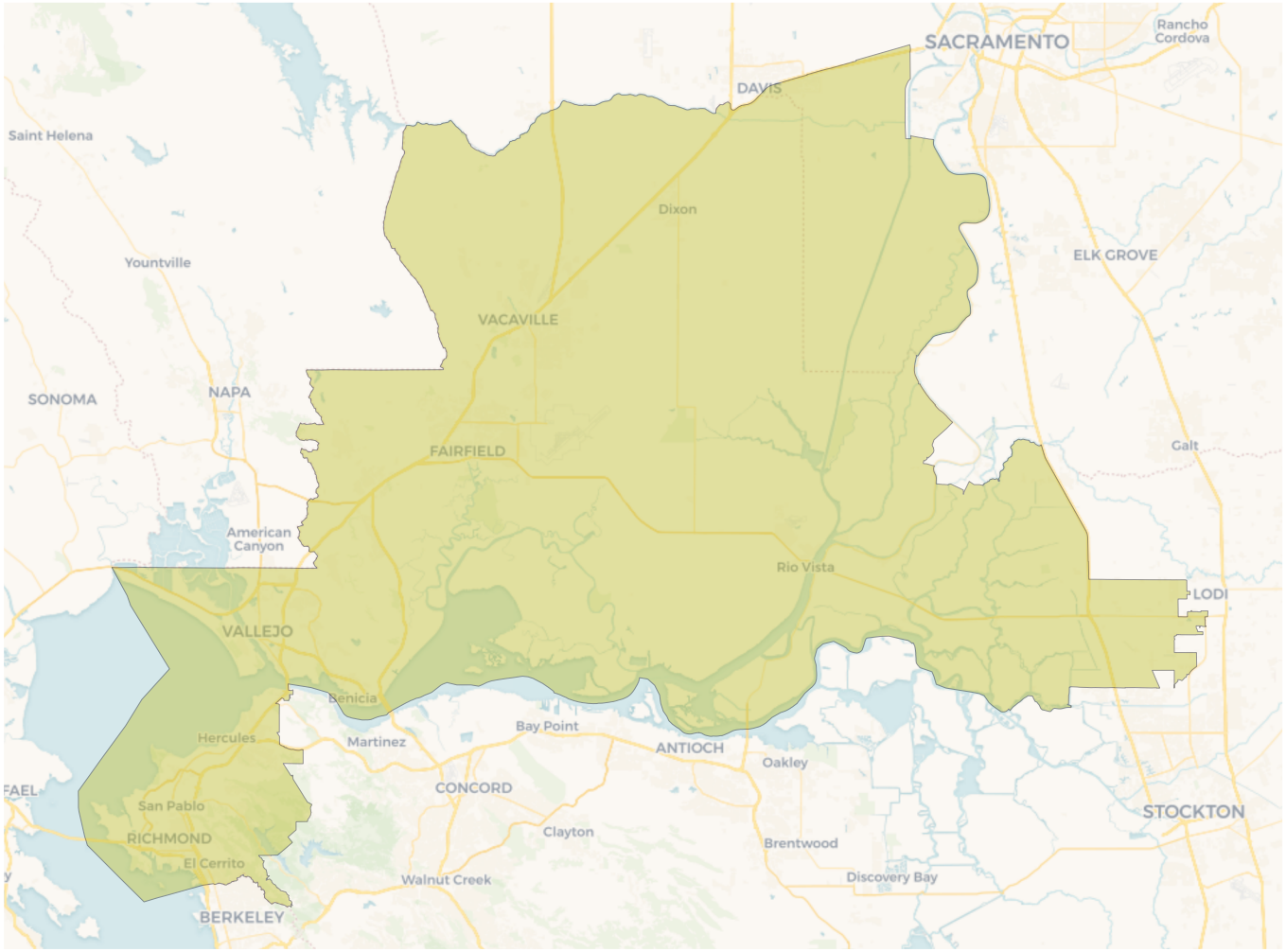

Voter Registration

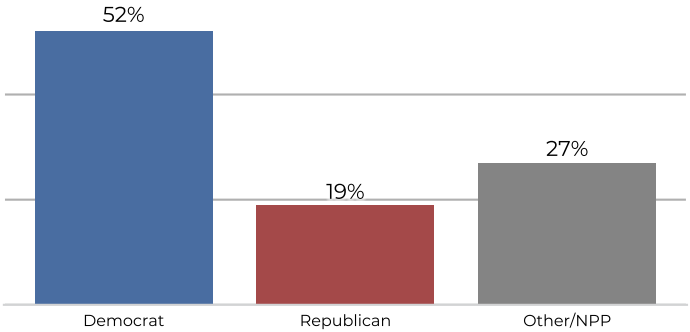

Citizen Voting Age Population

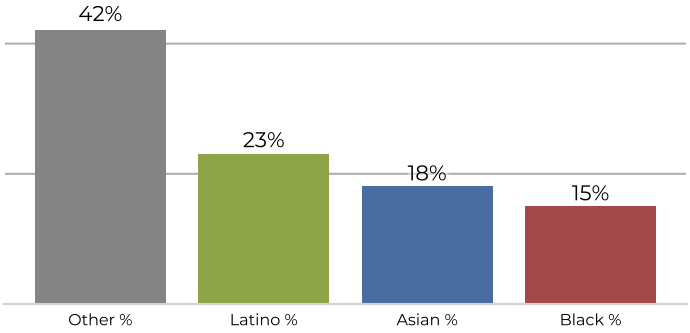

Population	Deviation	Deviation %	Other	Other %	Latino	Latino %	Asian	Asian %	Black	Black %
760,066	-0	-0.0%	292,991	38.5%	238,586	31.4%	131,301	17.3%	97,188	12.8%

Total CVAP	Other CVAP	Other CVAP %	Latino CVAP	Latino CVAP %	Asian CVAP	Asian CVAP %	Black CVAP	Black CVAP %
513,705	217,120	42.3%	120,045	23.4%	95,862	18.7%	80,678	15.7%

REDISTRICTING PARTNERS

CA Congressional
Draft Map

District 09

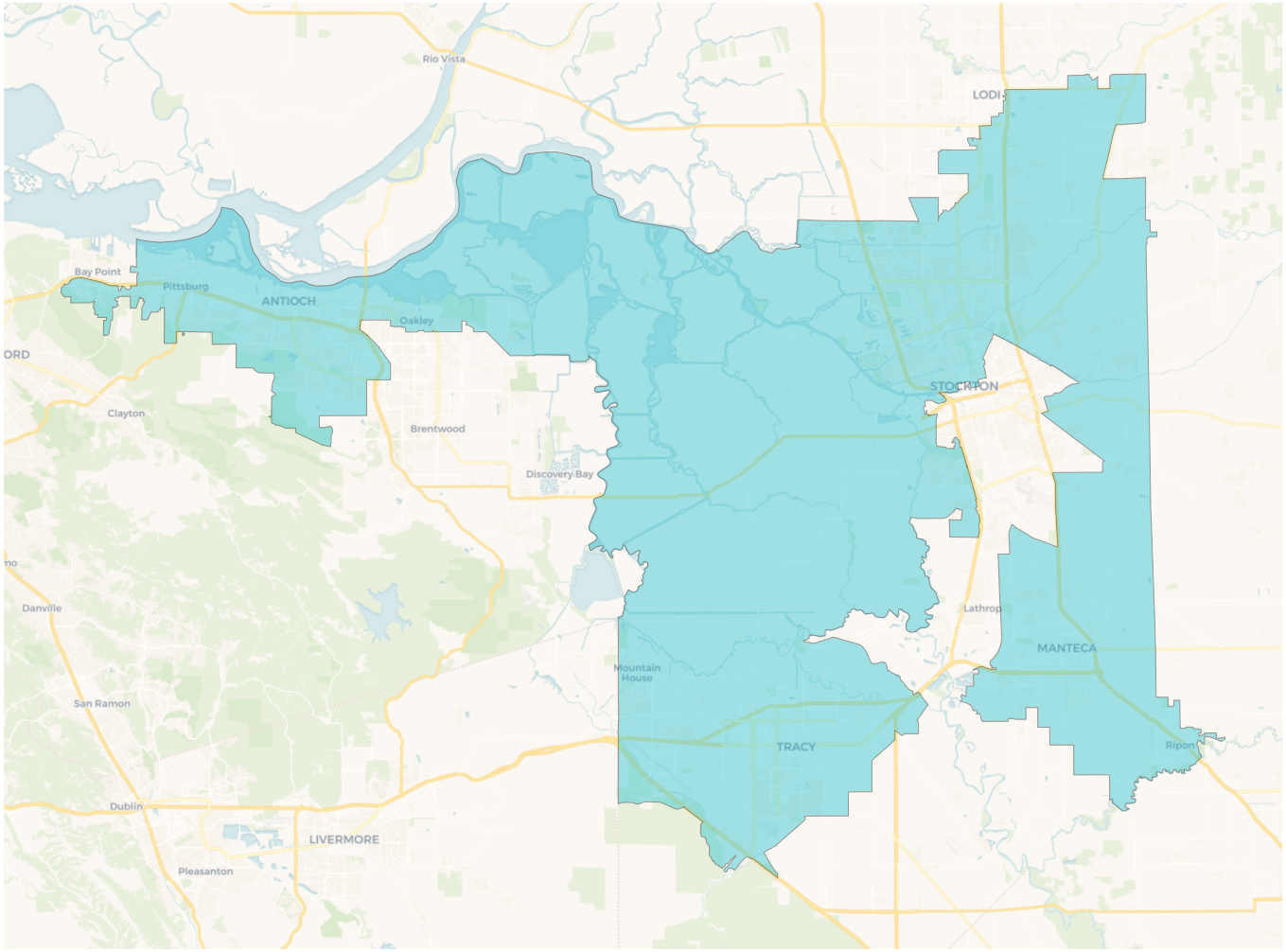

Voter Registration

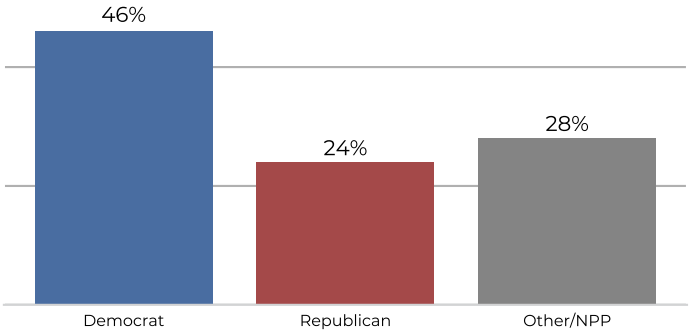

Citizen Voting Age Population

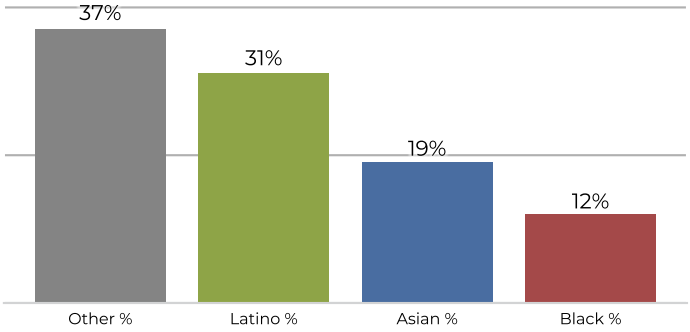

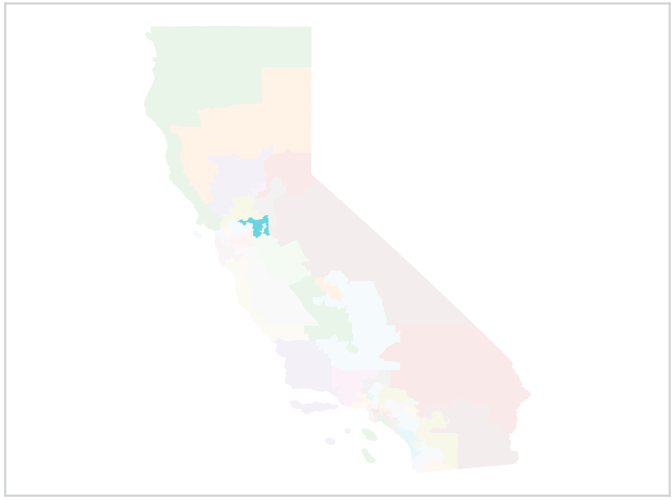

Population	Deviation	Deviation %	Other	Other %	Latino	Latino %	Asian	Asian %	Black	Black %
760,065	-1	-0.0%	245,353	32.3%	288,030	37.9%	142,995	18.8%	83,687	11.0%

Total CVAP	Other CVAP	Other CVAP %	Latino CVAP	Latino CVAP %	Asian CVAP	Asian CVAP %	Black CVAP	Black CVAP %
501,043	186,892	37.3%	155,537	31.0%	96,249	19.2%	62,365	12.4%

REDISTRICTING PARTNERS

CA Congressional
Draft Map

District 10



Voter Registration

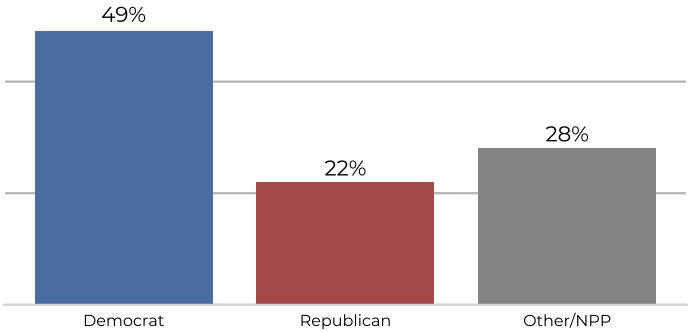

Citizen Voting Age Population

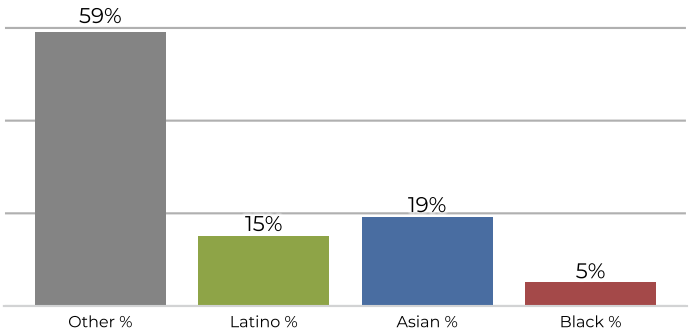

Population	Deviation	Deviation %	Other	Other %	Latino	Latino %	Asian	Asian %	Black	Black %
760,066	-0	-0.0%	428,804	56.4%	151,209	19.9%	150,844	19.8%	29,209	3.8%

Total CVAP	Other CVAP	Other CVAP %	Latino CVAP	Latino CVAP %	Asian CVAP	Asian CVAP %	Black CVAP	Black CVAP %
524,308	312,031	59.5%	80,445	15.3%	103,114	19.7%	28,718	5.5%

REDISTRICTING PARTNERS

CA Congressional
Draft Map

District 11

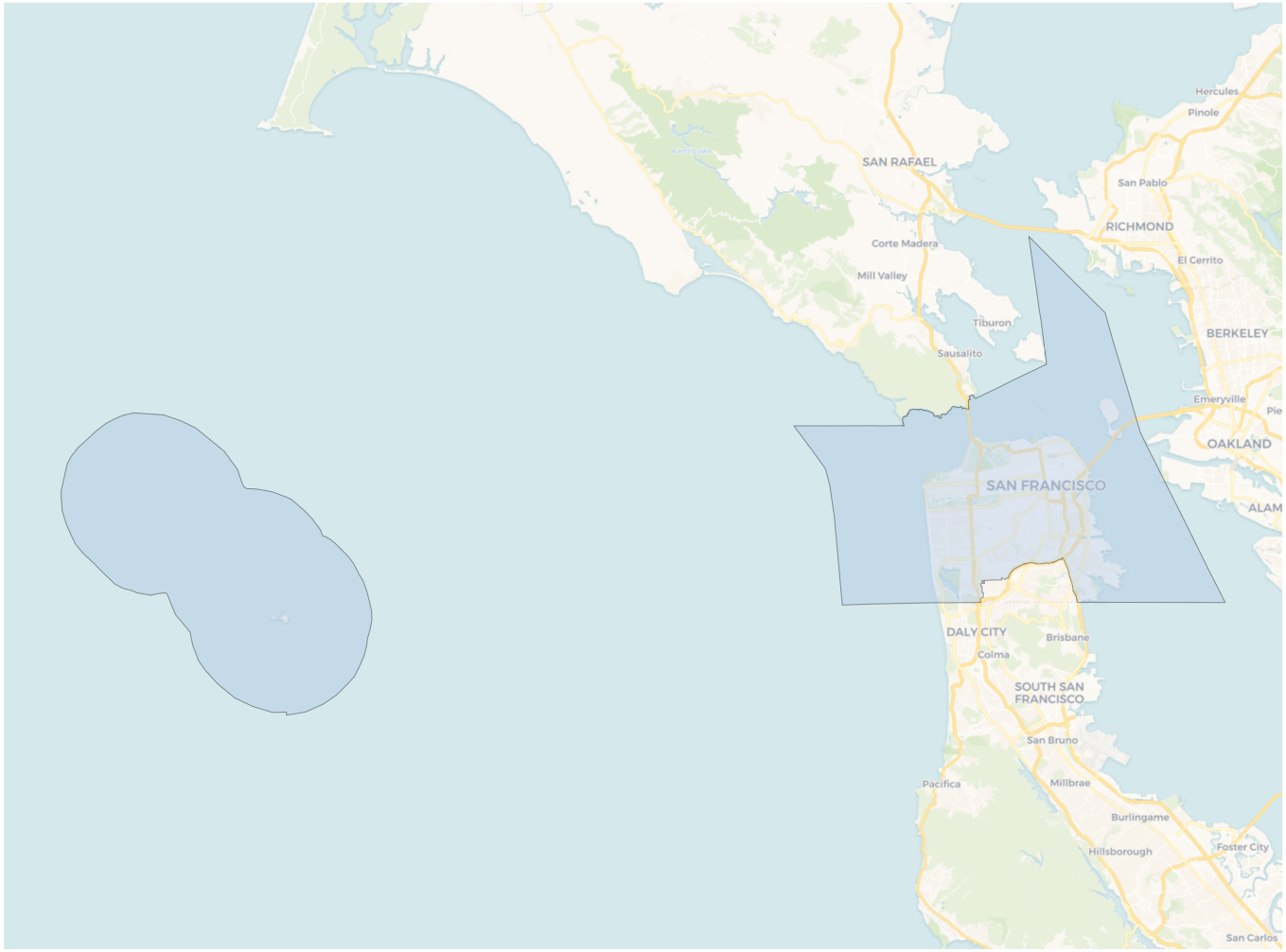

Voter Registration

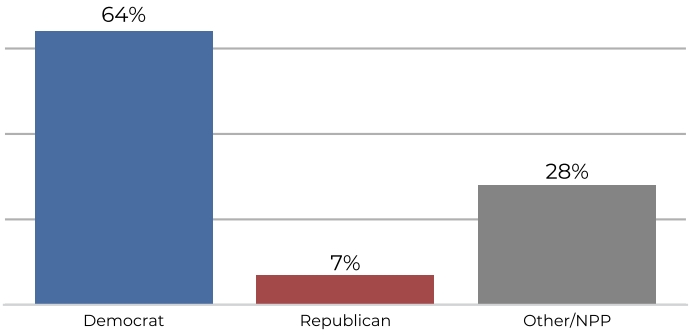

Citizen Voting Age Population

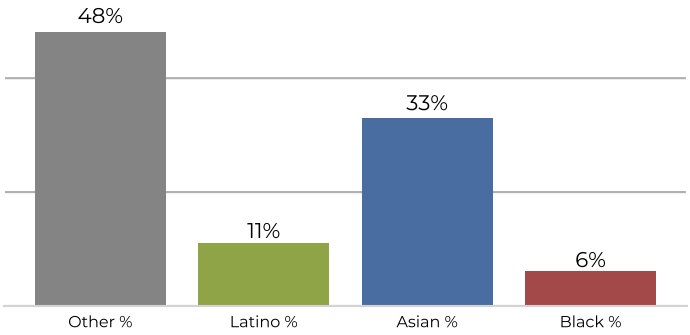

Population	Deviation	Deviation %	Other	Other %	Latino	Latino %	Asian	Asian %	Black	Black %
760,067	1	0.0%	380,316	50.0%	107,106	14.1%	232,590	30.6%	40,055	5.3%

Total CVAP	Other CVAP	Other CVAP %	Latino CVAP	Latino CVAP %	Asian CVAP	Asian CVAP %	Black CVAP	Black CVAP %
544,105	265,528	48.8%	62,690	11.5%	180,975	33.3%	34,912	6.4%

REDISTRICTING PARTNERS

CA Congressional
Draft Map

District 12

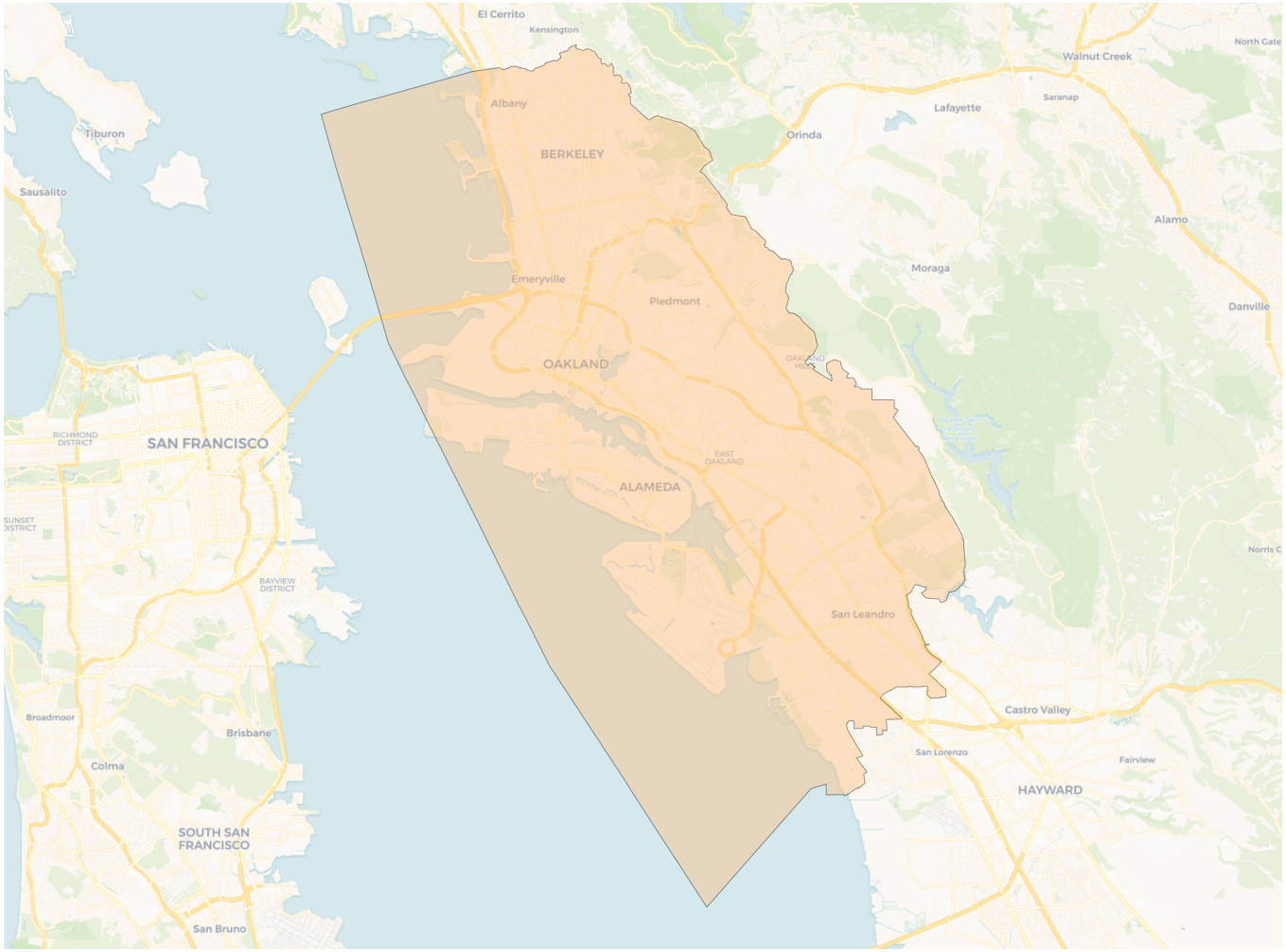

Voter Registration

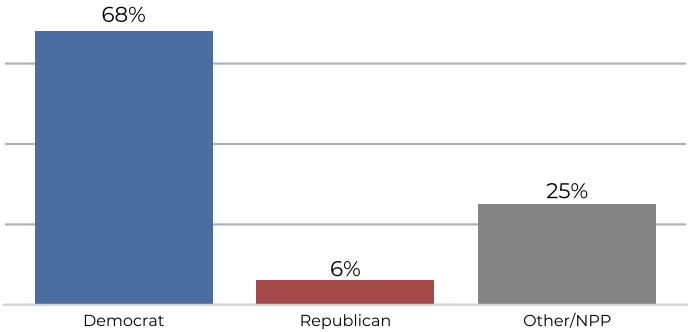

Citizen Voting Age Population

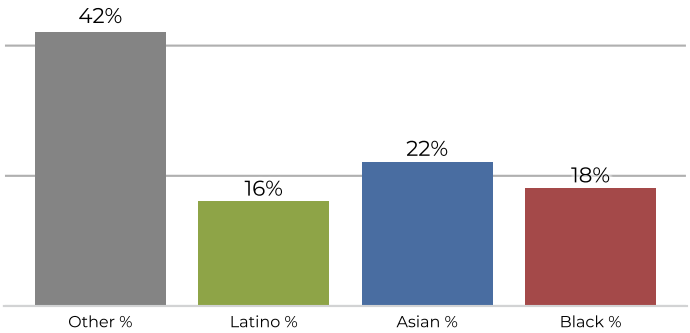

Population	Deviation	Deviation %	Other	Other %	Latino	Latino %	Asian	Asian %	Black	Black %
760,065	-1	-0.0%	307,417	40.4%	179,534	23.6%	156,144	20.5%	116,970	15.4%

Total CVAP	Other CVAP	Other CVAP %	Latino CVAP	Latino CVAP %	Asian CVAP	Asian CVAP %	Black CVAP	Black CVAP %
522,733	222,959	42.7%	85,819	16.4%	116,513	22.3%	97,442	18.6%

REDISTRICTING PARTNERS

CA Congressional
Draft Map

District 13

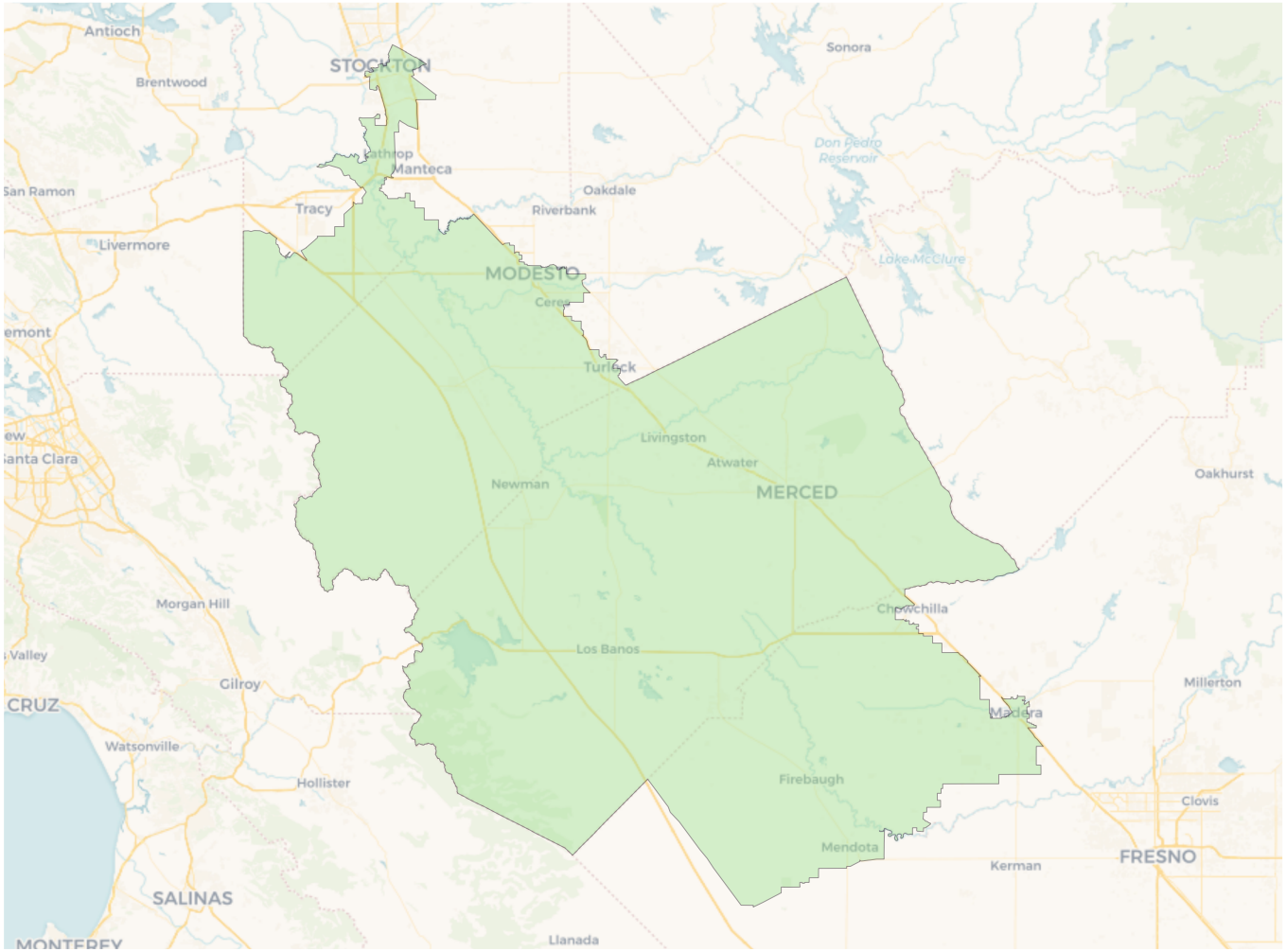

Voter Registration

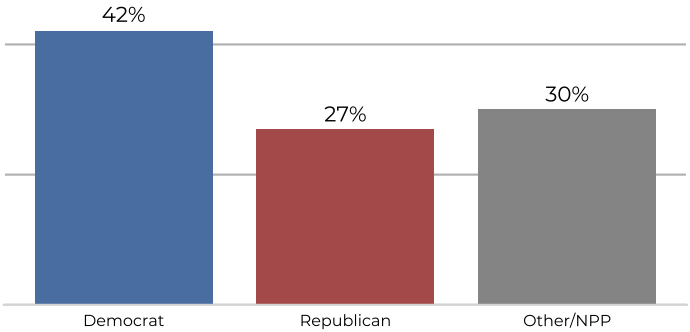

Citizen Voting Age Population

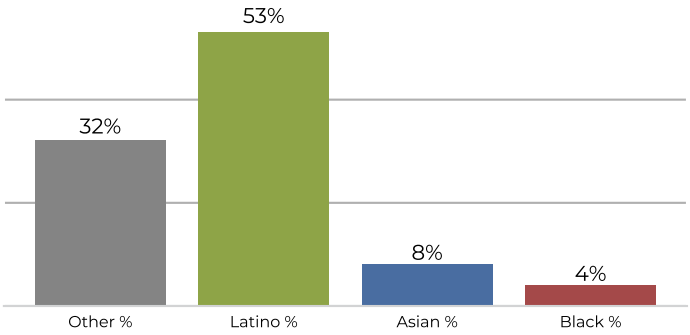

Population	Deviation	Deviation %	Other	Other %	Latino	Latino %	Asian	Asian %	Black	Black %
760,067	1	0.0%	188,414	24.8%	492,863	64.8%	52,698	6.9%	26,092	3.4%

Total CVAP	Other CVAP	Other CVAP %	Latino CVAP	Latino CVAP %	Asian CVAP	Asian CVAP %	Black CVAP	Black CVAP %
415,543	135,349	32.6%	223,570	53.8%	36,147	8.7%	20,477	4.9%

REDISTRICTING PARTNERS

CA Congressional
Draft Map

District 14

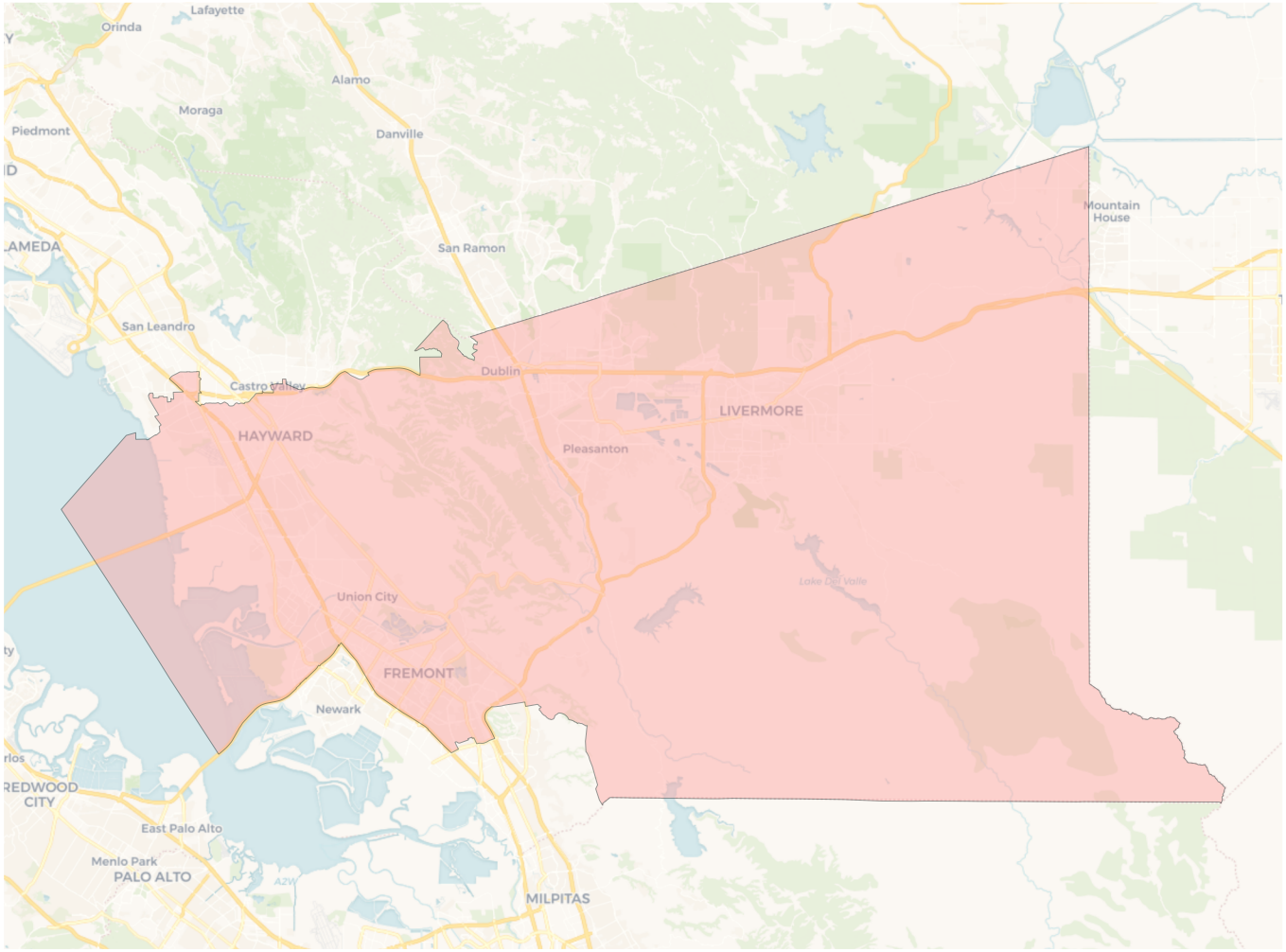

Voter Registration

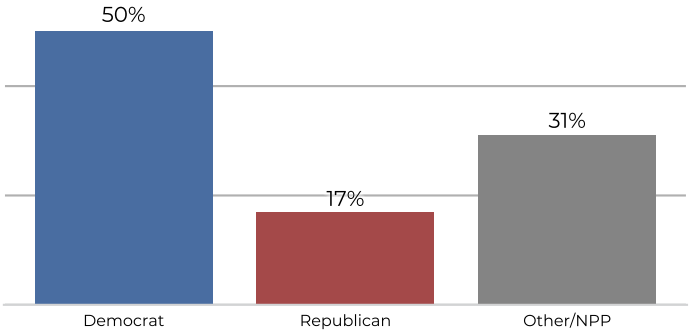

Citizen Voting Age Population

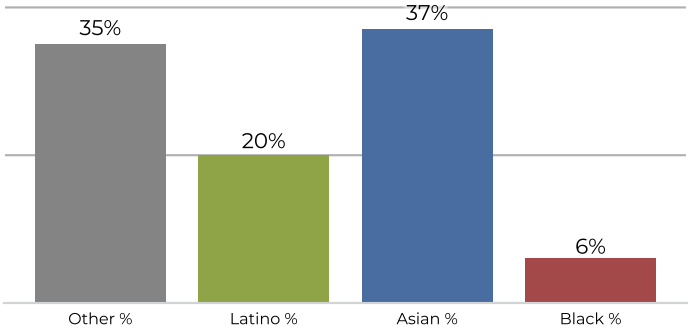

Population	Deviation	Deviation %	Other	Other %	Latino	Latino %	Asian	Asian %	Black	Black %
760,065	-1	-0.0%	234,353	30.8%	177,264	23.3%	313,556	41.3%	34,892	4.6%

Total CVAP	Other CVAP	Other CVAP %	Latino CVAP	Latino CVAP %	Asian CVAP	Asian CVAP %	Black CVAP	Black CVAP %
464,109	164,956	35.5%	93,757	20.2%	174,608	37.6%	30,788	6.6%

REDISTRICTING PARTNERS

CA Congressional
Draft Map

District 15

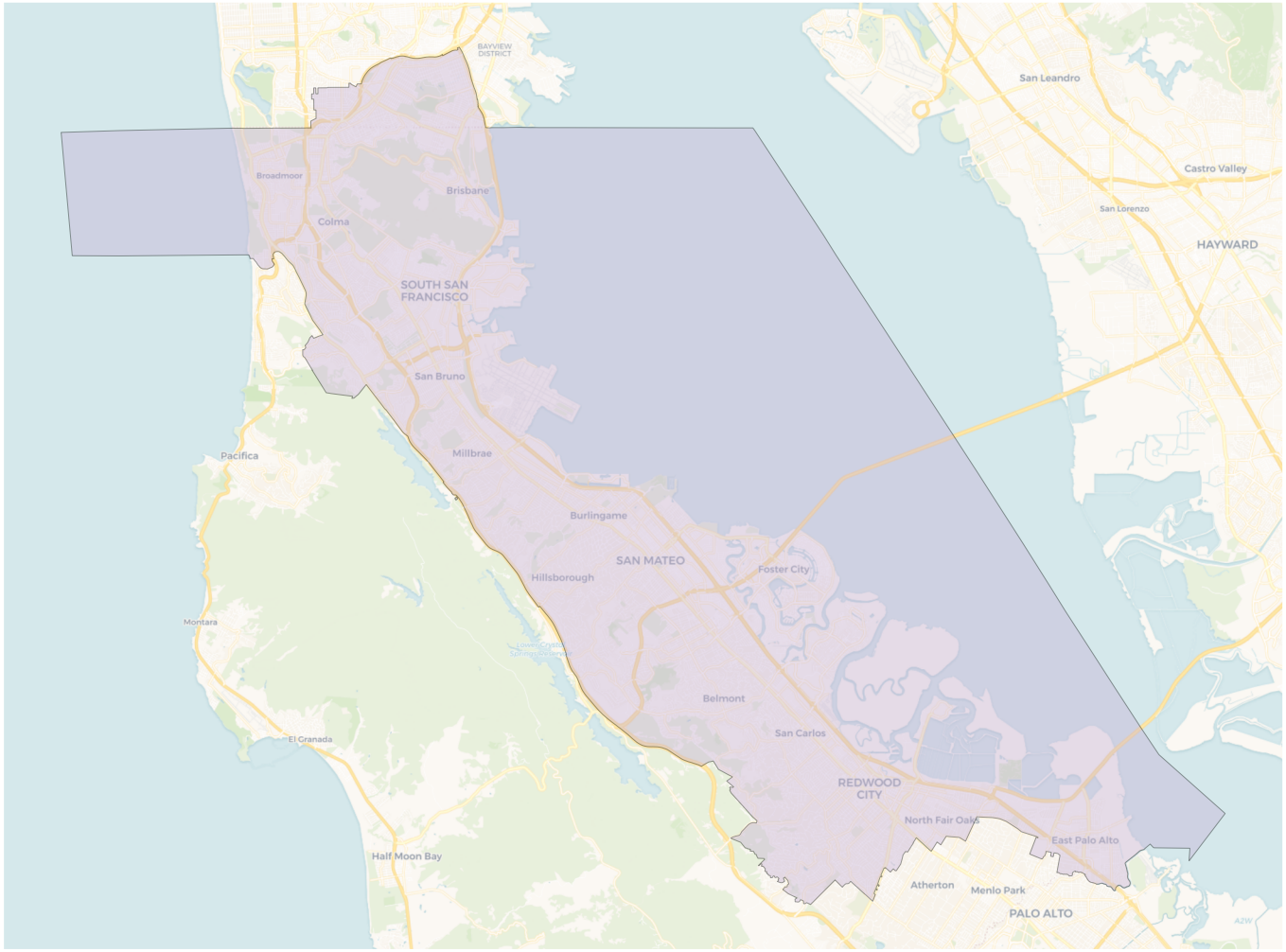

Voter Registration

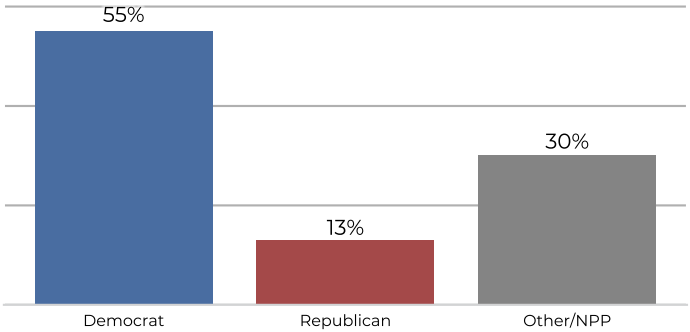

Citizen Voting Age Population

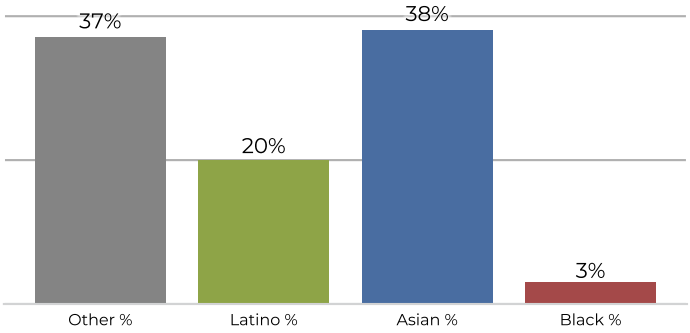

Population	Deviation	Deviation %	Other	Other %	Latino	Latino %	Asian	Asian %	Black	Black %
760,066	-0	-0.0%	267,088	35.1%	201,867	26.6%	271,935	35.8%	19,176	2.5%

Total CVAP	Other CVAP	Other CVAP %	Latino CVAP	Latino CVAP %	Asian CVAP	Asian CVAP %	Black CVAP	Black CVAP %
490,568	183,124	37.3%	101,204	20.6%	188,931	38.5%	17,309	3.5%

REDISTRICTING PARTNERS

CA Congressional
Draft Map

District 16

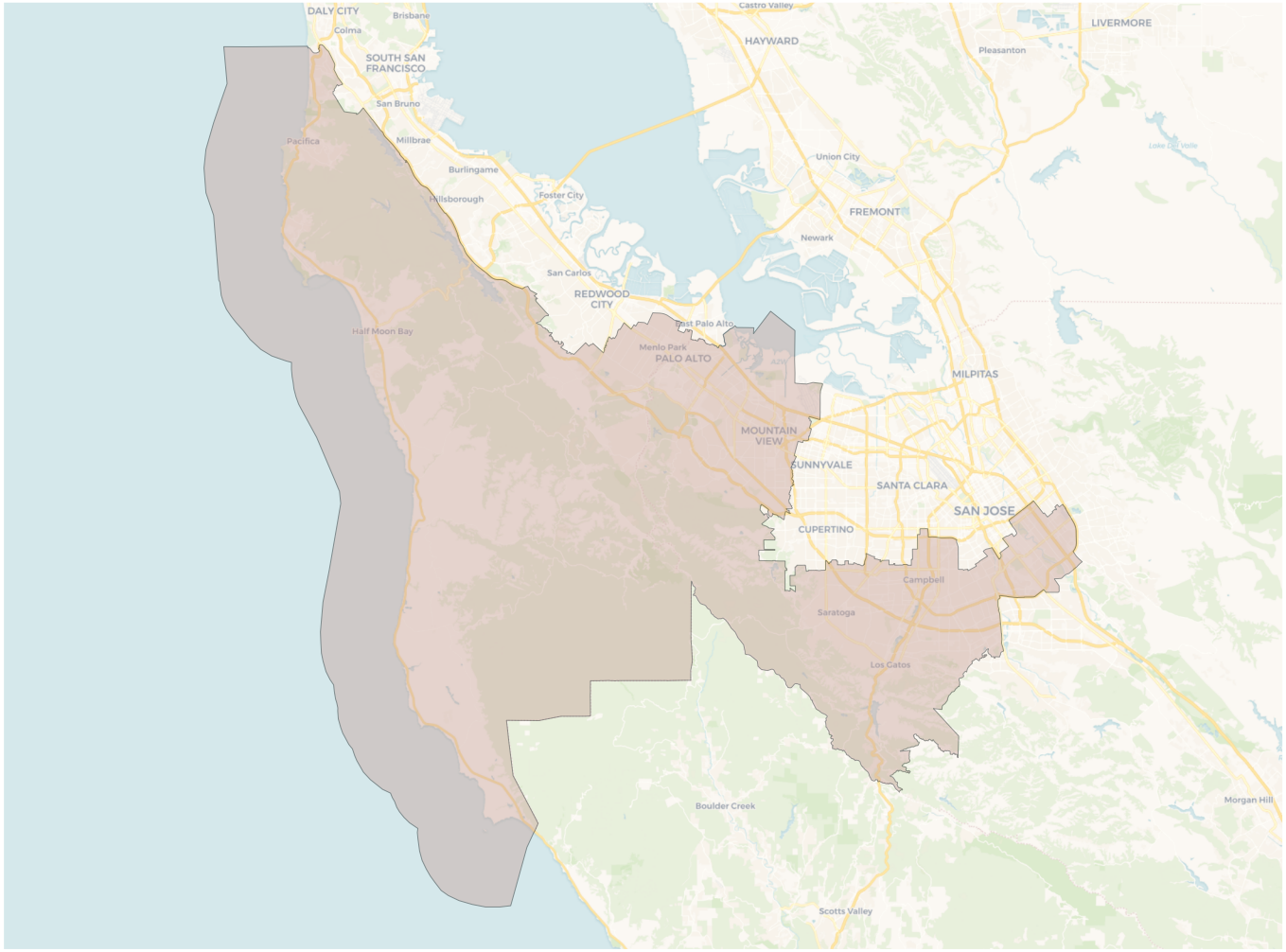

Voter Registration

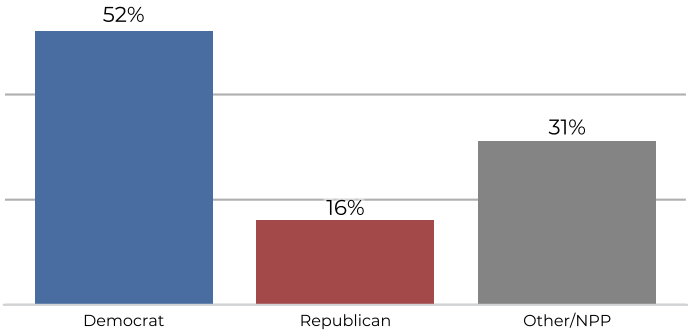

Citizen Voting Age Population

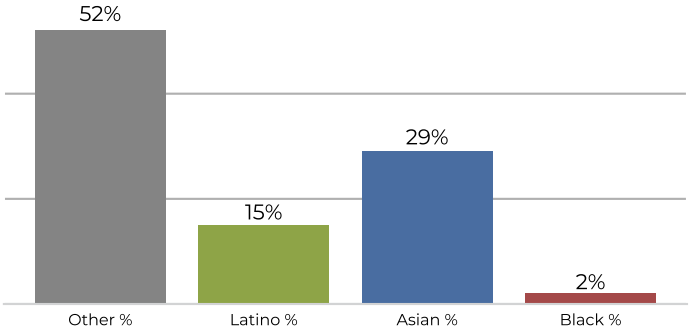

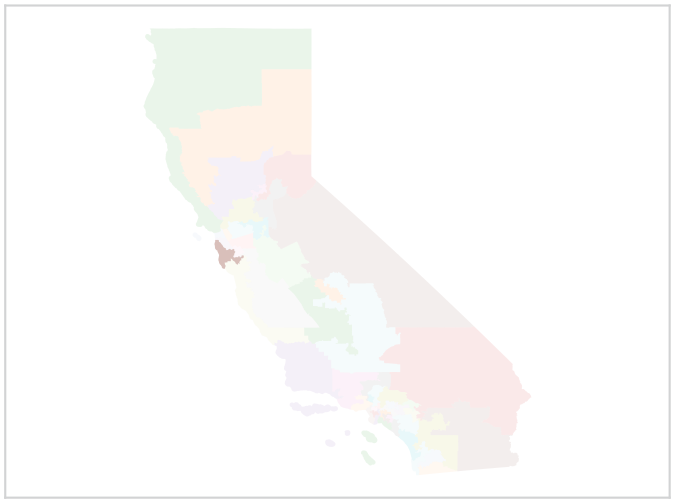

Population	Deviation	Deviation %	Other	Other %	Latino	Latino %	Asian	Asian %	Black	Black %
760,066	-0	-0.0%	369,295	48.6%	151,126	19.9%	225,345	29.6%	14,300	1.9%

Total CVAP	Other CVAP	Other CVAP %	Latino CVAP	Latino CVAP %	Asian CVAP	Asian CVAP %	Black CVAP	Black CVAP %
483,495	252,784	52.3%	76,093	15.7%	140,622	29.1%	13,996	2.9%

REDISTRICTING PARTNERS

CA Congressional
Draft Map

District 17



Voter Registration

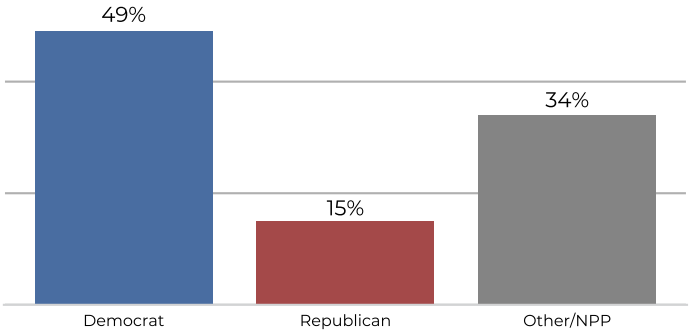

Citizen Voting Age Population

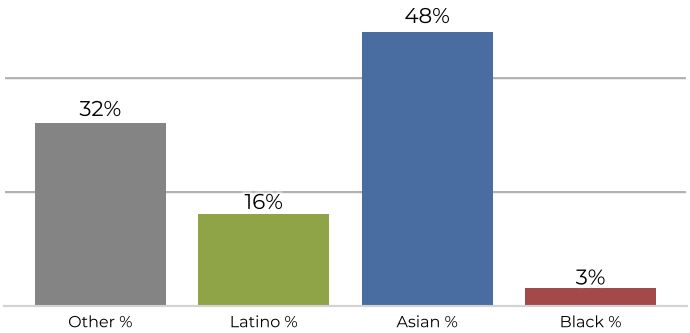

Population	Deviation	Deviation %	Other	Other %	Latino	Latino %	Asian	Asian %	Black	Black %
760,067	1	0.0%	197,375	26.0%	130,456	17.2%	416,497	54.8%	15,739	2.1%

Total CVAP	Other CVAP	Other CVAP %	Latino CVAP	Latino CVAP %	Asian CVAP	Asian CVAP %	Black CVAP	Black CVAP %
424,767	137,624	32.4%	69,266	16.3%	204,198	48.1%	13,679	3.2%

REDISTRICTING PARTNERS

CA Congressional
Draft Map

District 18



Voter Registration

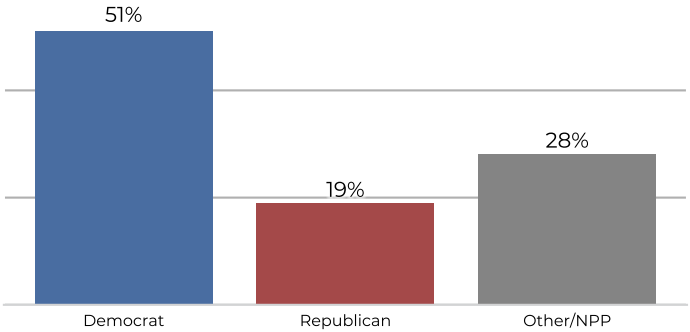

Citizen Voting Age Population

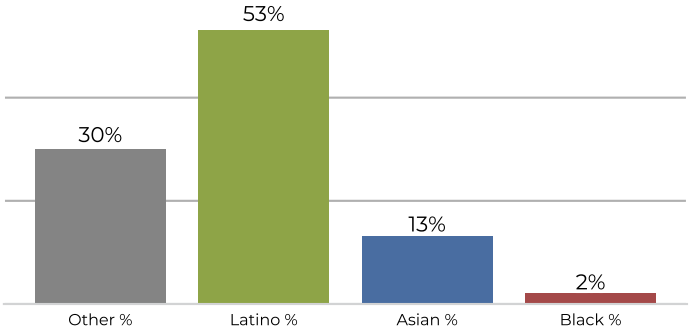

Population	Deviation	Deviation %	Other	Other %	Latino	Latino %	Asian	Asian %	Black	Black %
760,066	-0	-0.0%	170,354	22.4%	500,484	65.8%	77,477	10.2%	11,751	1.5%

Total CVAP	Other CVAP	Other CVAP %	Latino CVAP	Latino CVAP %	Asian CVAP	Asian CVAP %	Black CVAP	Black CVAP %
412,566	126,693	30.7%	218,496	53.0%	55,939	13.6%	11,438	2.8%

REDISTRICTING PARTNERS

CA Congressional
Draft Map

District 19

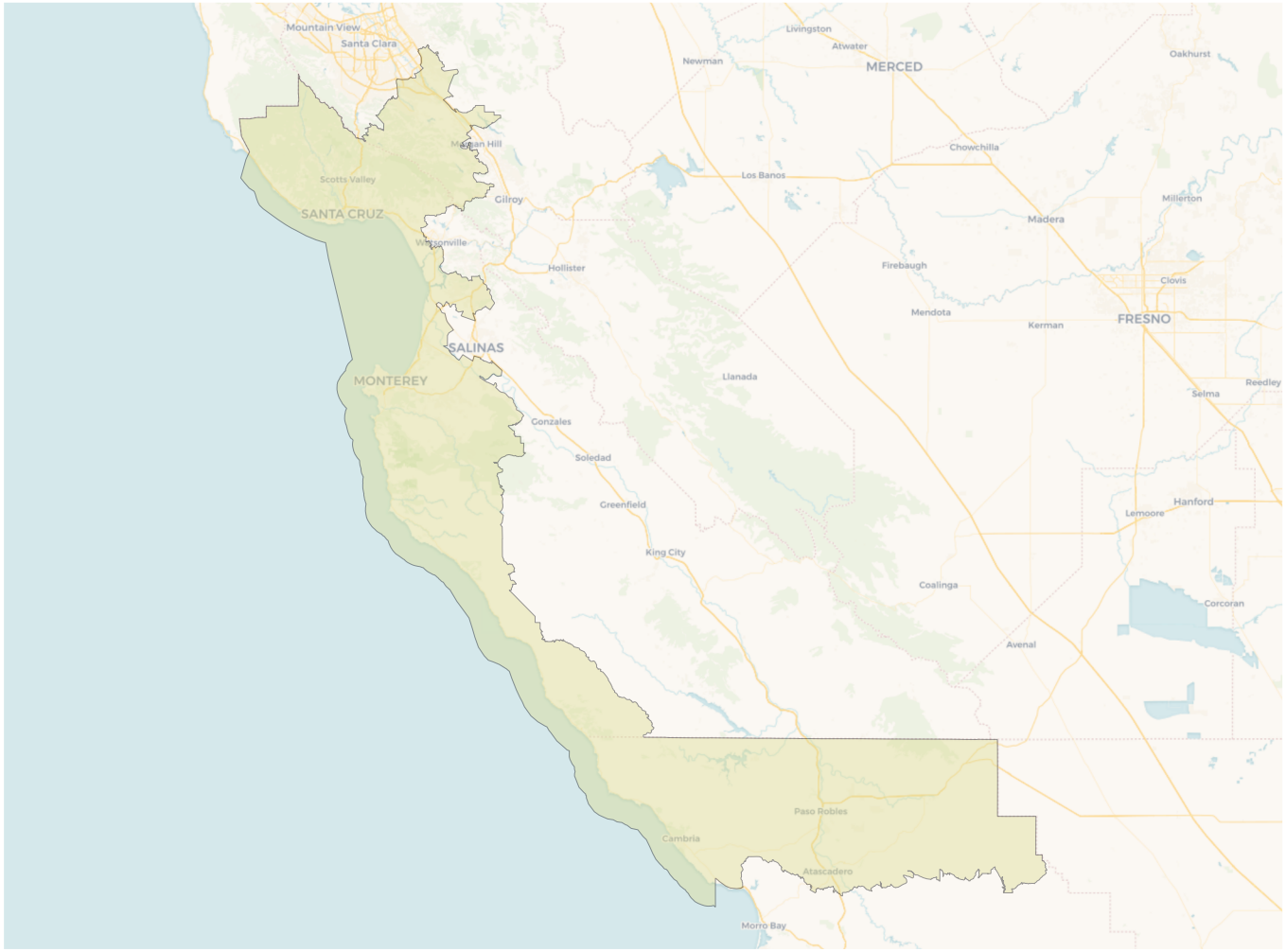

Voter Registration

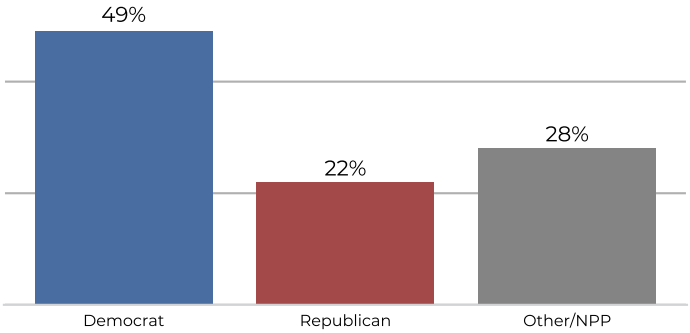

Citizen Voting Age Population

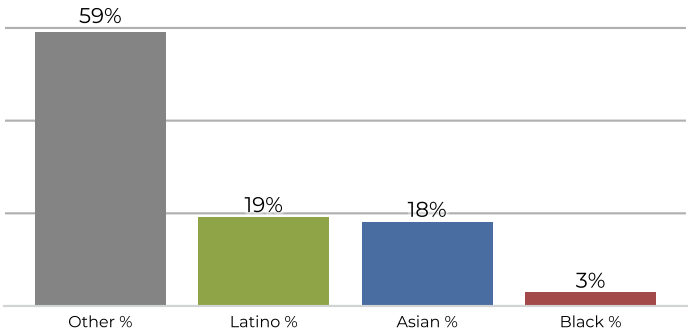

Population	Deviation	Deviation %	Other	Other %	Latino	Latino %	Asian	Asian %	Black	Black %
760,067	1	0.0%	414,266	54.5%	187,658	24.7%	141,729	18.6%	16,414	2.2%

Total CVAP	Other CVAP	Other CVAP %	Latino CVAP	Latino CVAP %	Asian CVAP	Asian CVAP %	Black CVAP	Black CVAP %
540,894	322,791	59.7%	102,722	19.0%	99,372	18.4%	16,009	3.0%

REDISTRICTING PARTNERS

CA Congressional
Draft Map

District 20

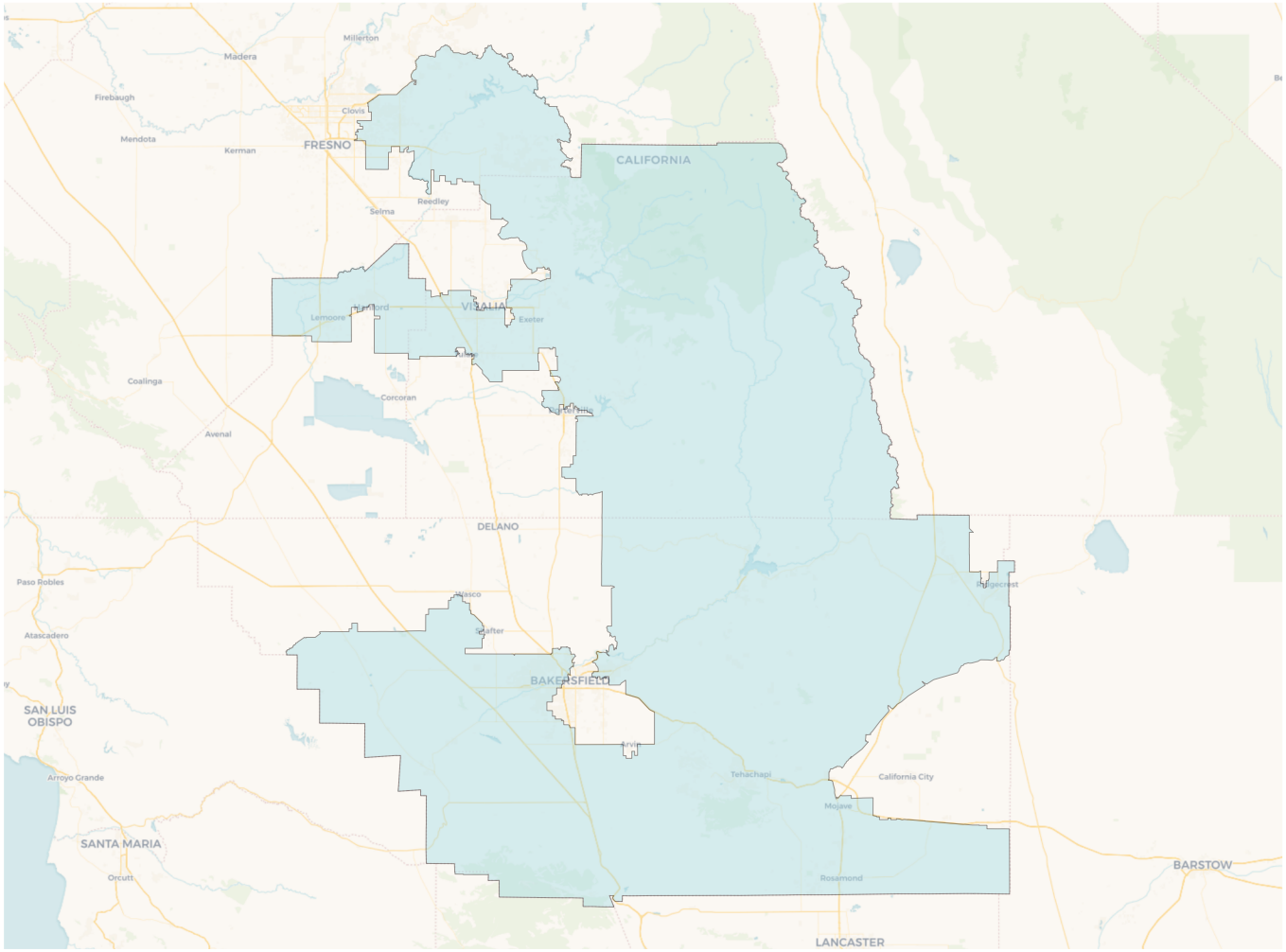

Voter Registration

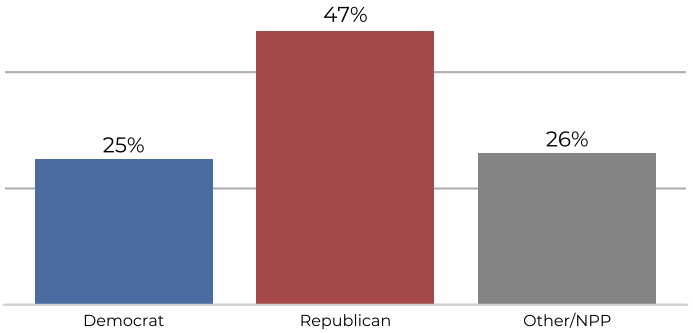

Citizen Voting Age Population

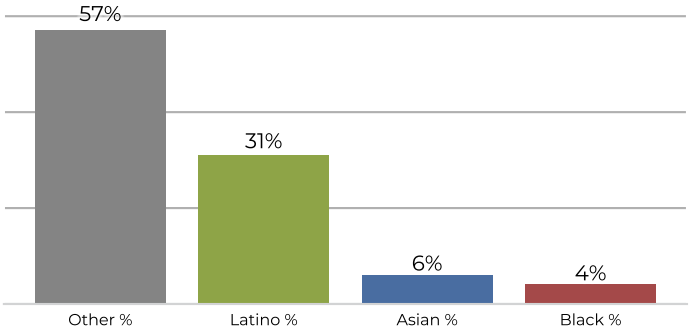

Population	Deviation	Deviation %	Other	Other %	Latino	Latino %	Asian	Asian %	Black	Black %
760,065	-1	-0.0%	402,996	53.0%	288,988	38.0%	45,270	6.0%	22,811	3.0%

Total CVAP	Other CVAP	Other CVAP %	Latino CVAP	Latino CVAP %	Asian CVAP	Asian CVAP %	Black CVAP	Black CVAP %
512,729	295,310	57.6%	163,165	31.8%	33,814	6.6%	20,440	4.0%

REDISTRICTING PARTNERS

CA Congressional
Draft Map

District 21

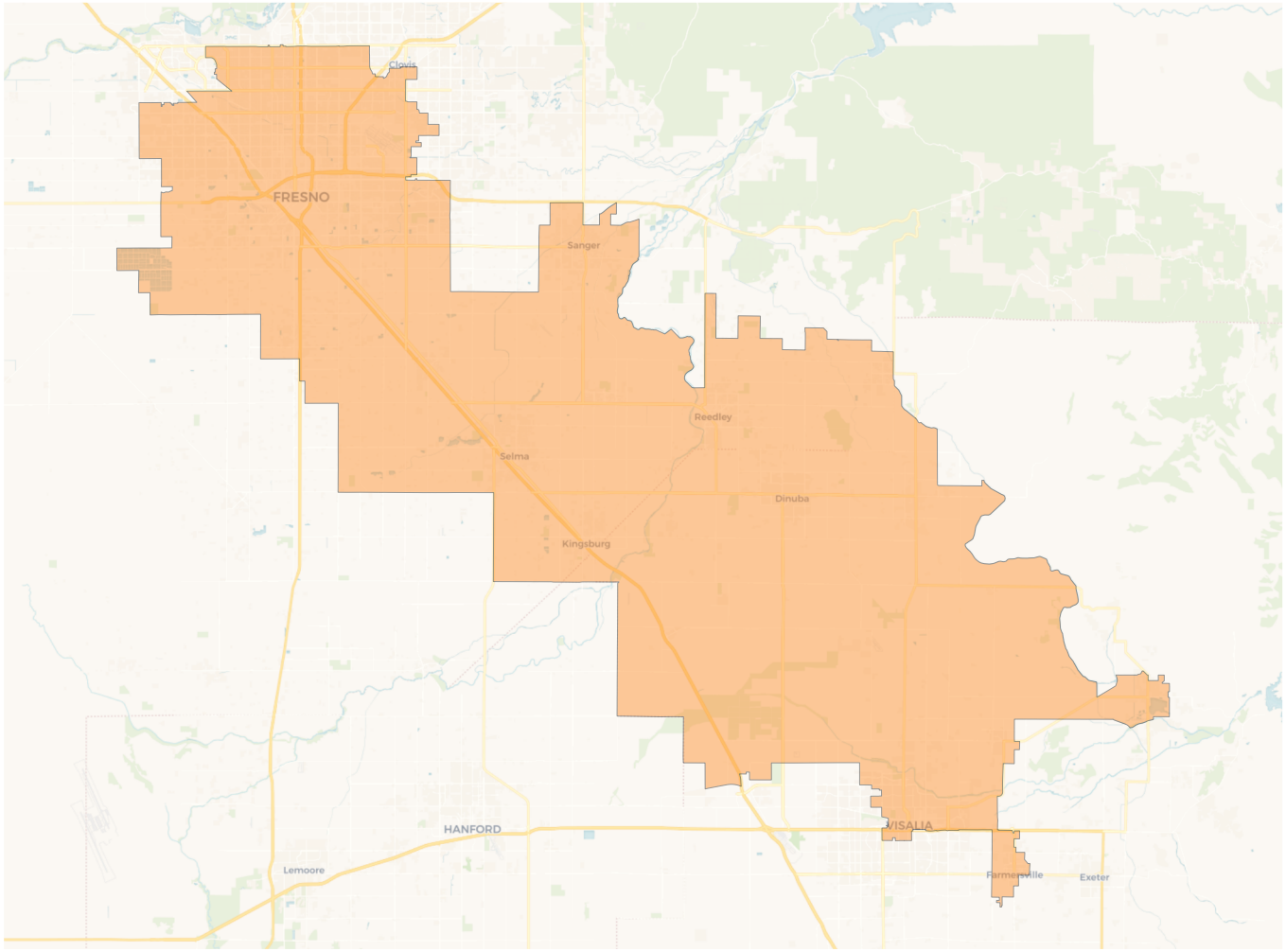

Voter Registration

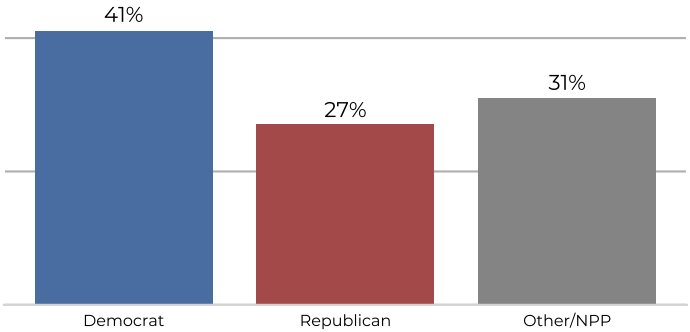

Citizen Voting Age Population

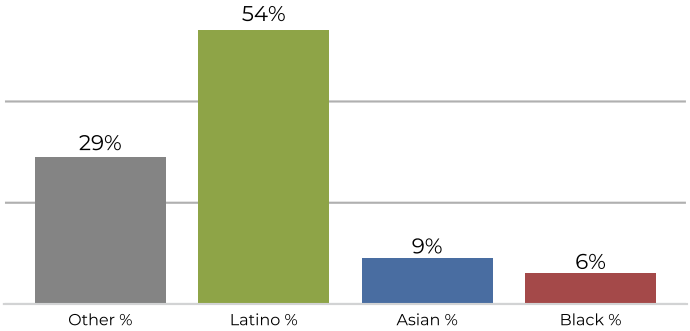

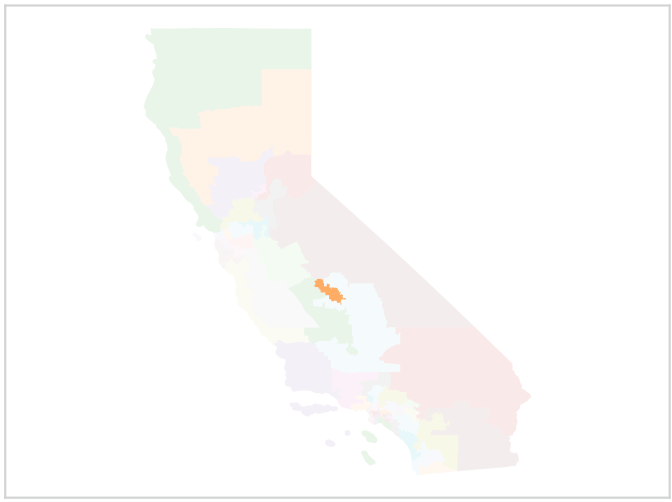

Population	Deviation	Deviation %	Other	Other %	Latino	Latino %	Asian	Asian %	Black	Black %
760,067	1	0.0%	171,122	22.5%	482,325	63.5%	71,545	9.4%	35,075	4.6%

Total CVAP	Other CVAP	Other CVAP %	Latino CVAP	Latino CVAP %	Asian CVAP	Asian CVAP %	Black CVAP	Black CVAP %
458,902	137,159	29.9%	249,611	54.4%	44,824	9.8%	27,308	6.0%

REDISTRICTING PARTNERS

CA Congressional
Draft Map

District 22

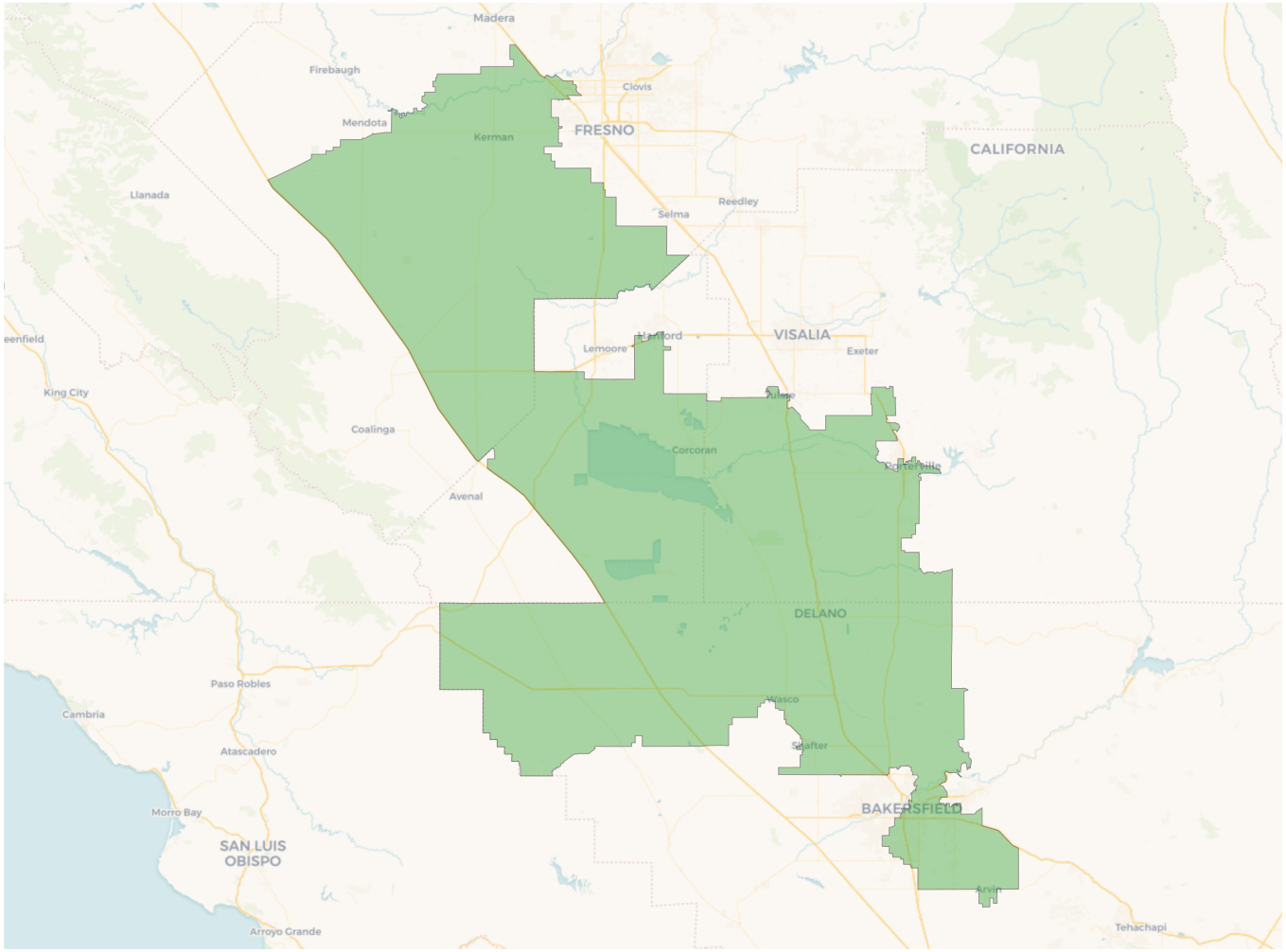

Voter Registration

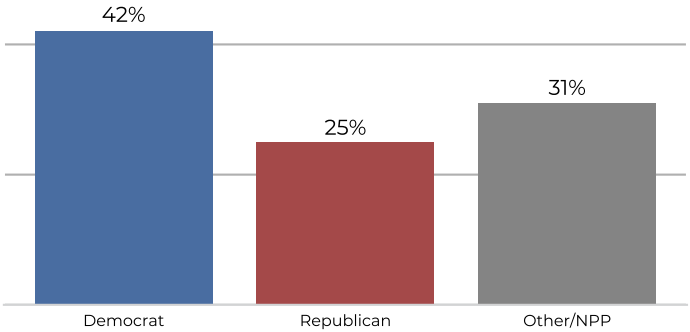

Citizen Voting Age Population

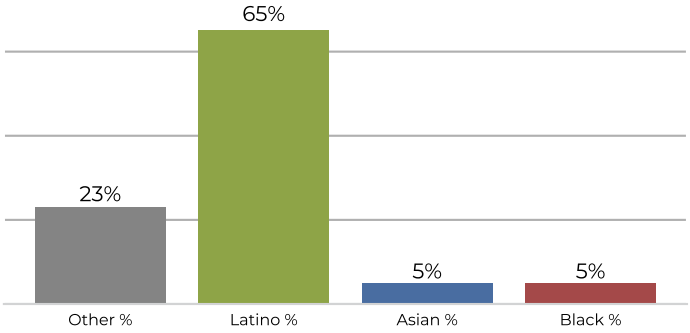

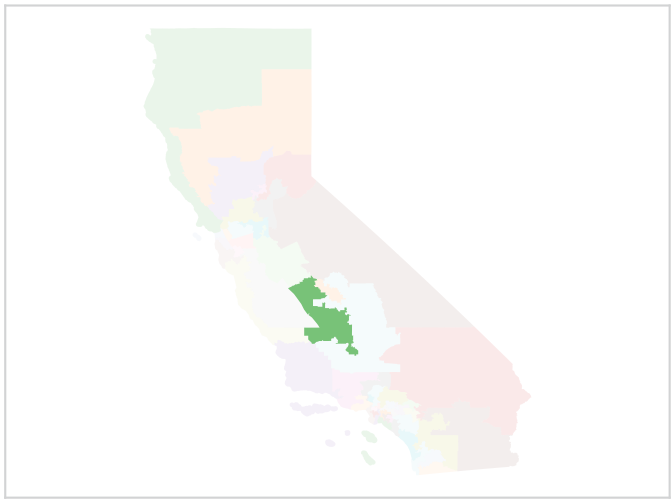

Population	Deviation	Deviation %	Other	Other %	Latino	Latino %	Asian	Asian %	Black	Black %
760,066	-0	-0.0%	129,317	17.0%	563,305	74.1%	35,132	4.6%	32,312	4.3%

Total CVAP	Other CVAP	Other CVAP %	Latino CVAP	Latino CVAP %	Asian CVAP	Asian CVAP %	Black CVAP	Black CVAP %
398,979	95,023	23.8%	260,843	65.4%	19,905	5.0%	23,208	5.8%

REDISTRICTING PARTNERS

CA Congressional
Draft Map

District 23

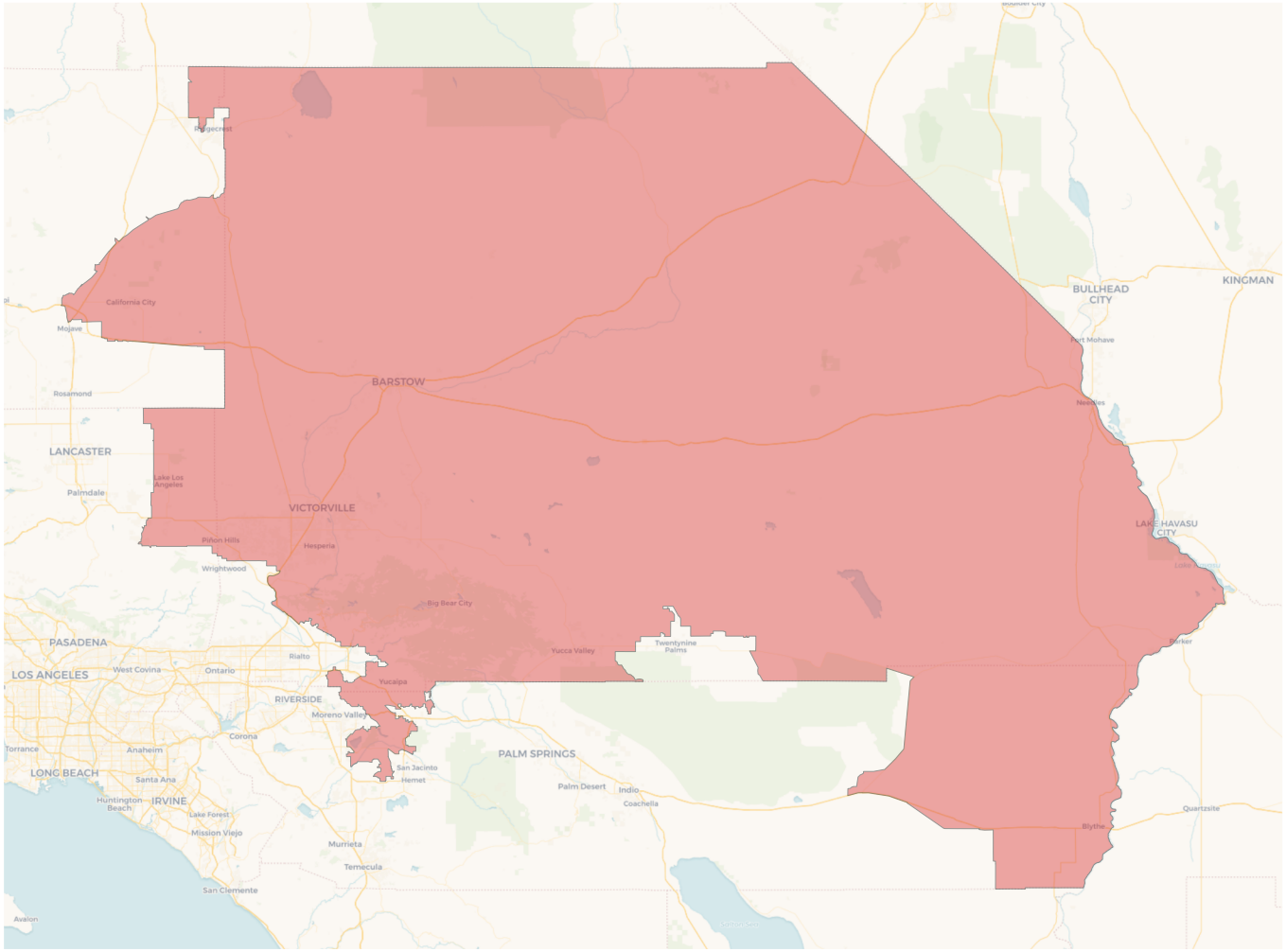

Voter Registration

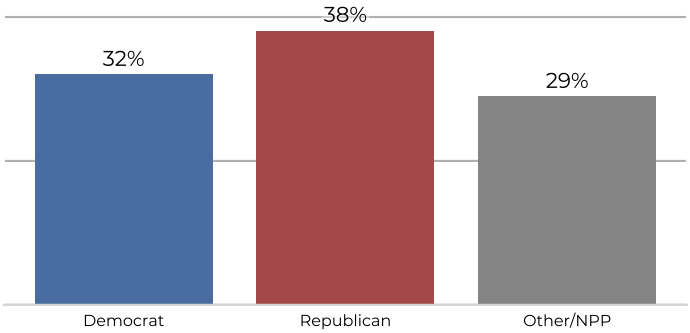

Citizen Voting Age Population

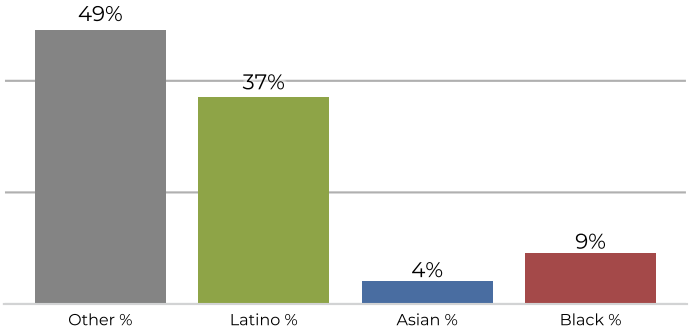

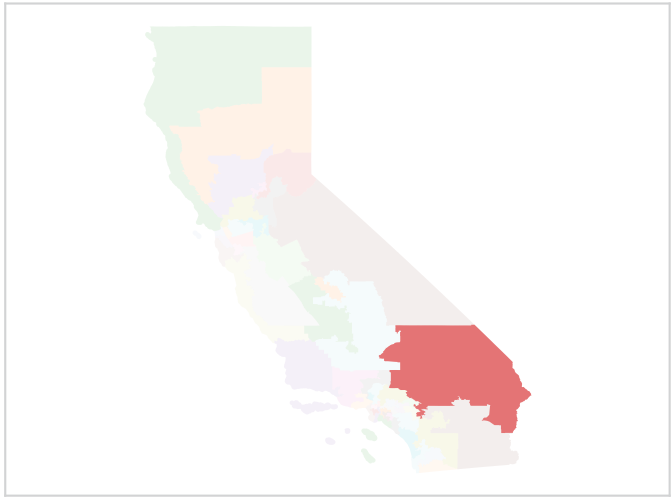

Population	Deviation	Deviation %	Other	Other %	Latino	Latino %	Asian	Asian %	Black	Black %
760,066	-0	-0.0%	343,181	45.2%	324,842	42.7%	29,686	3.9%	62,357	8.2%

Total CVAP	Other CVAP	Other CVAP %	Latino CVAP	Latino CVAP %	Asian CVAP	Asian CVAP %	Black CVAP	Black CVAP %
514,103	254,813	49.6%	190,014	37.0%	22,557	4.4%	46,719	9.1%

REDISTRICTING PARTNERS

CA Congressional
Draft Map

District 24

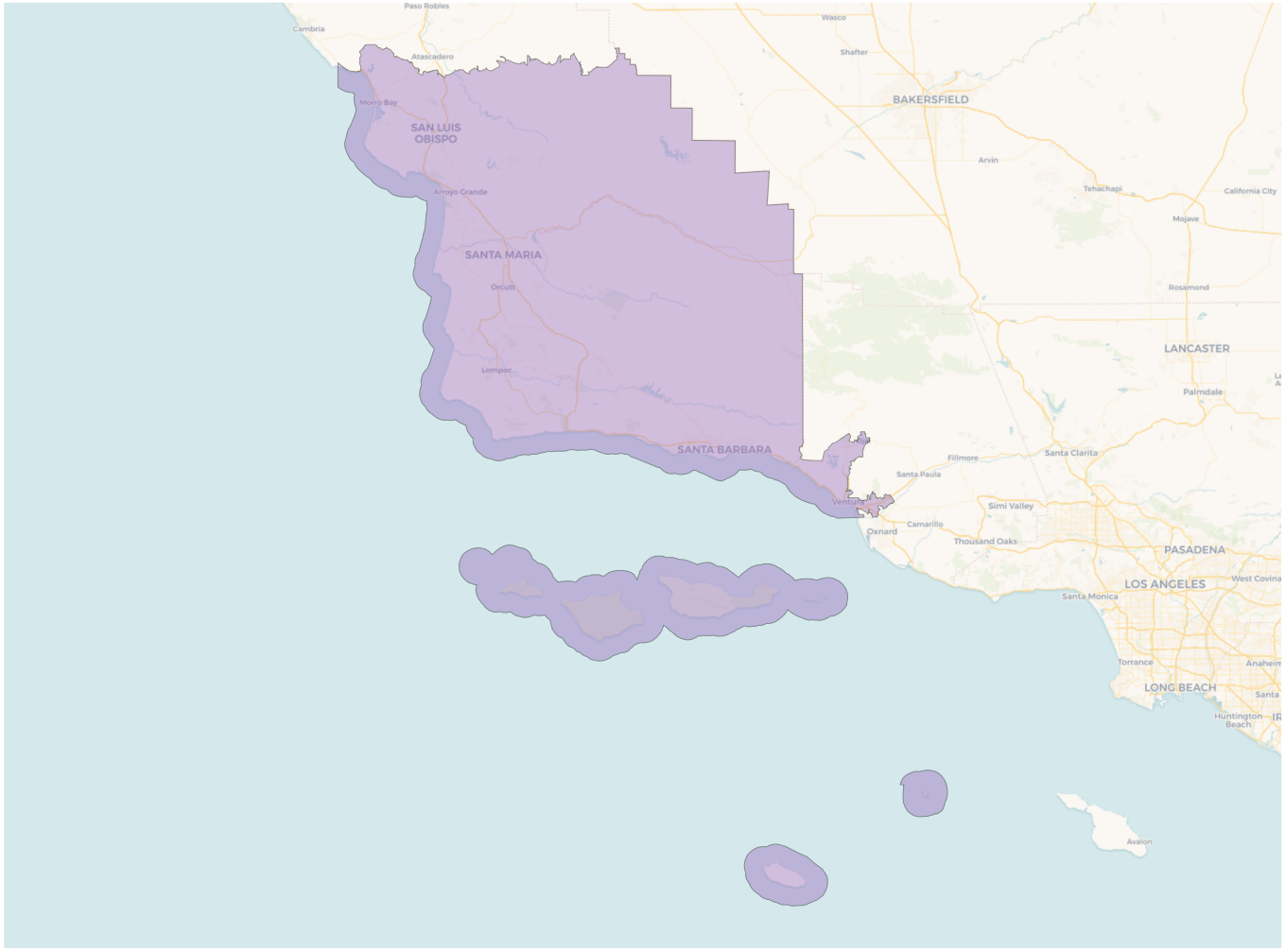

Population	Deviation	Deviation %	Other	Other %	Latino	Latino %	Asian	Asian %	Black	Black %
760,065	-1	-0.0%	417,826	55.0%	294,734	38.8%	37,890	5.0%	9,615	1.3%

Total CVAP	Other CVAP	Other CVAP %	Latino CVAP	Latino CVAP %	Asian CVAP	Asian CVAP %	Black CVAP	Black CVAP %
532,407	339,167	63.7%	150,929	28.3%	30,697	5.8%	11,614	2.2%

Voter Registration

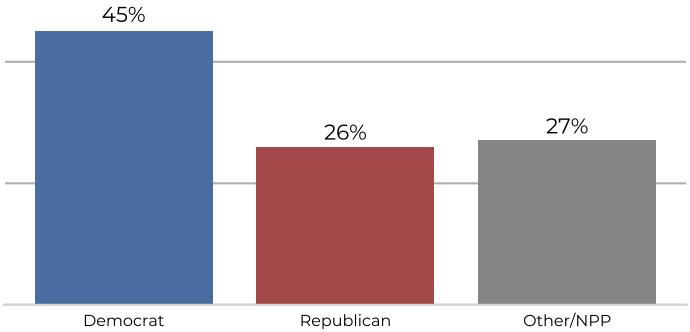

Citizen Voting Age Population

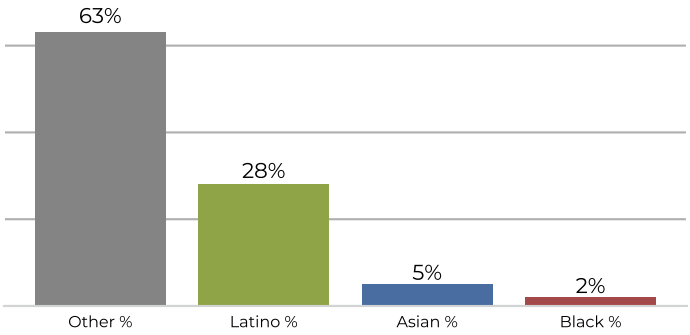

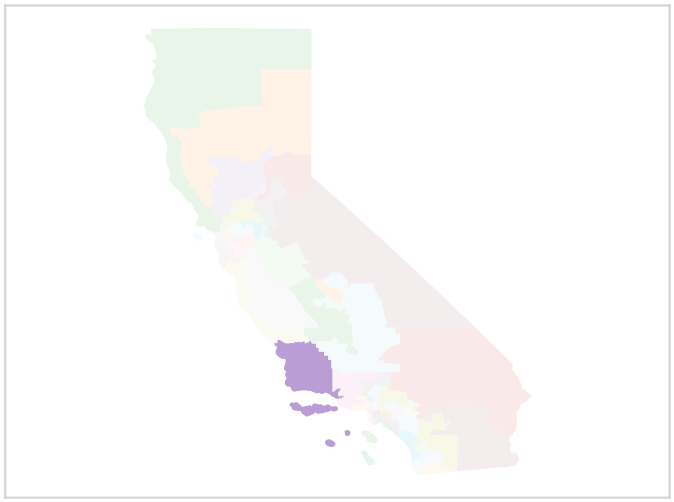

REDISTRICTING PARTNERS

CA Congressional
Draft Map

District 25

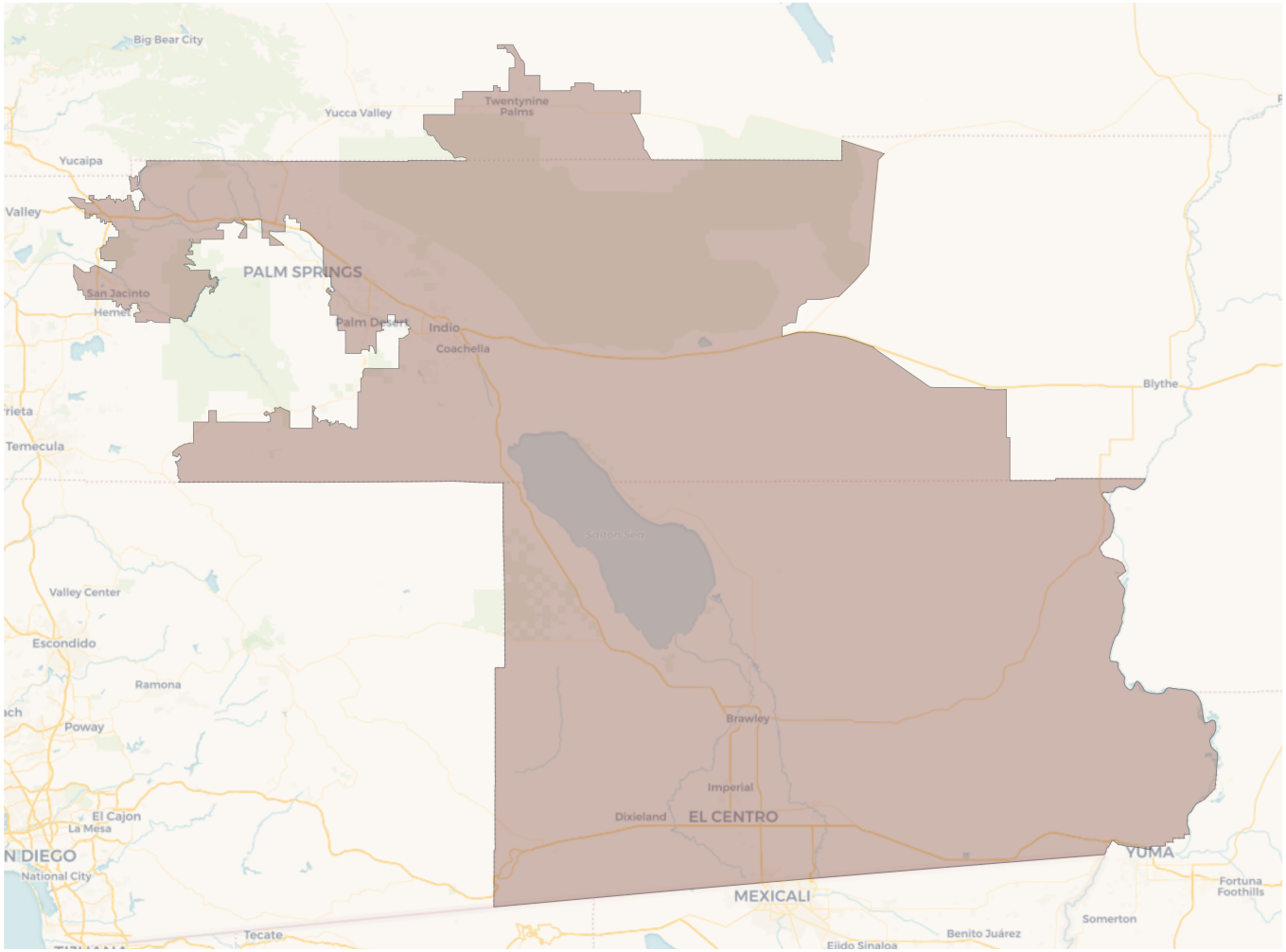

Voter Registration

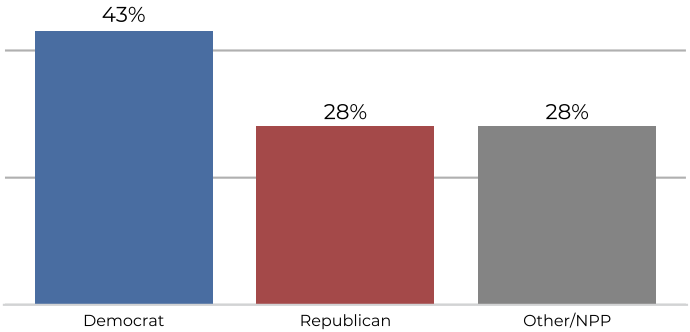

Citizen Voting Age Population

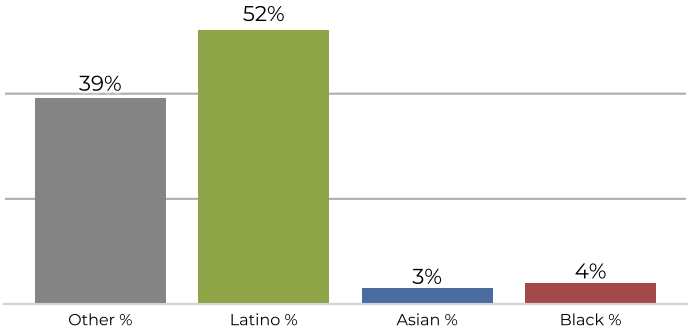

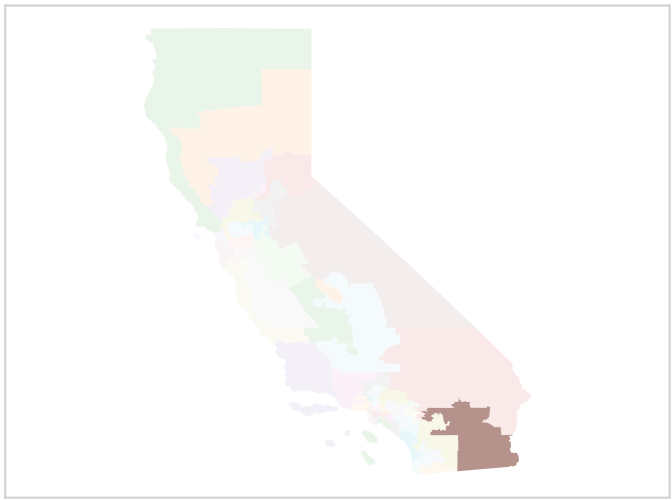

Population	Deviation	Deviation %	Other	Other %	Latino	Latino %	Asian	Asian %	Black	Black %
760,066	-0	-0.0%	245,987	32.4%	464,876	61.2%	23,690	3.1%	25,513	3.4%

Total CVAP	Other CVAP	Other CVAP %	Latino CVAP	Latino CVAP %	Asian CVAP	Asian CVAP %	Black CVAP	Black CVAP %
494,546	197,163	39.9%	257,693	52.1%	17,043	3.4%	22,647	4.6%

REDISTRICTING PARTNERS

CA Congressional
Draft Map

District 26

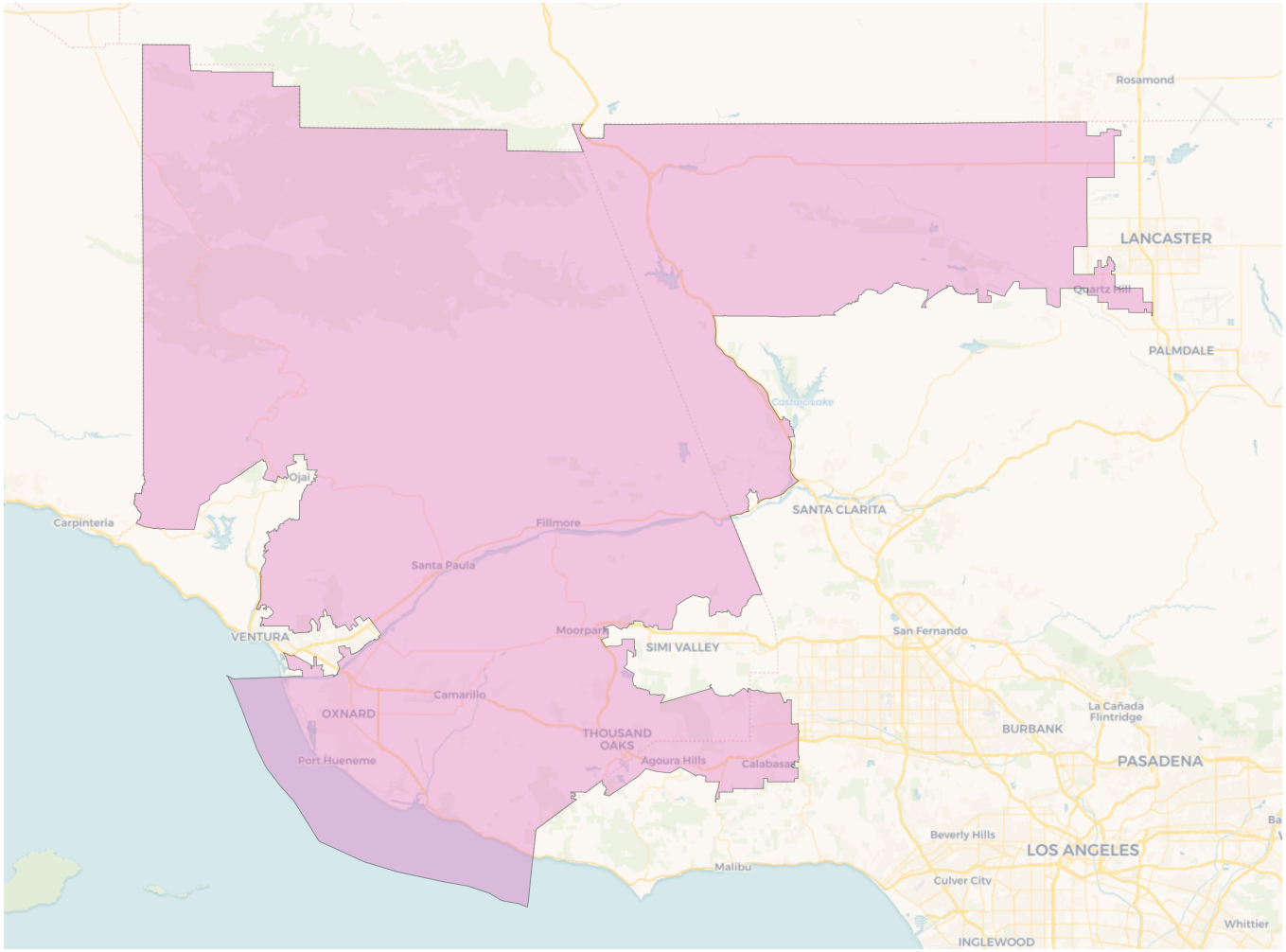

Voter Registration

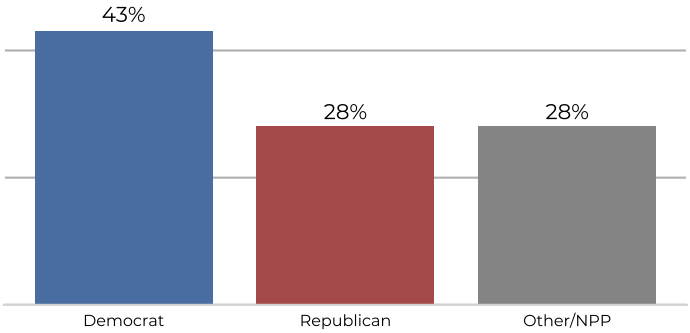

Citizen Voting Age Population

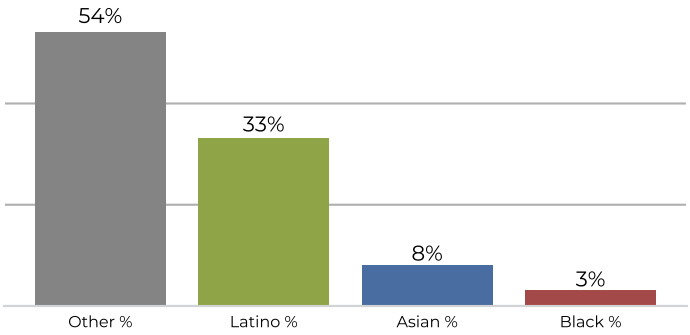

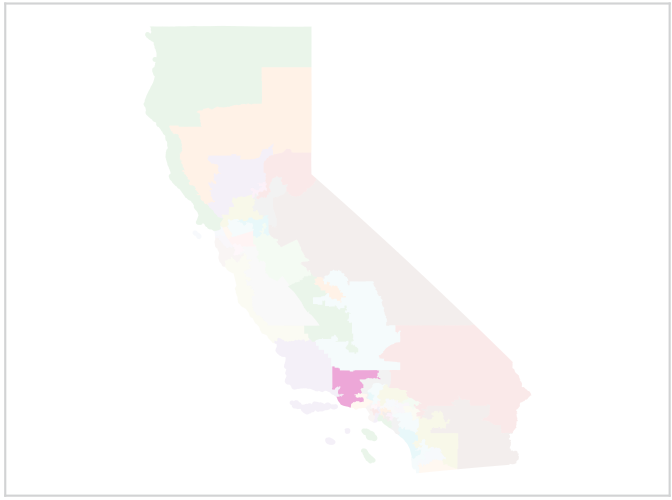

Population	Deviation	Deviation %	Other	Other %	Latino	Latino %	Asian	Asian %	Black	Black %
760,067	1	0.0%	362,114	47.6%	317,496	41.8%	63,926	8.4%	16,531	2.2%

Total CVAP	Other CVAP	Other CVAP %	Latino CVAP	Latino CVAP %	Asian CVAP	Asian CVAP %	Black CVAP	Black CVAP %
503,784	272,151	54.0%	170,702	33.9%	44,656	8.9%	16,275	3.2%

REDISTRICTING PARTNERS

CA Congressional
Draft Map

District 27

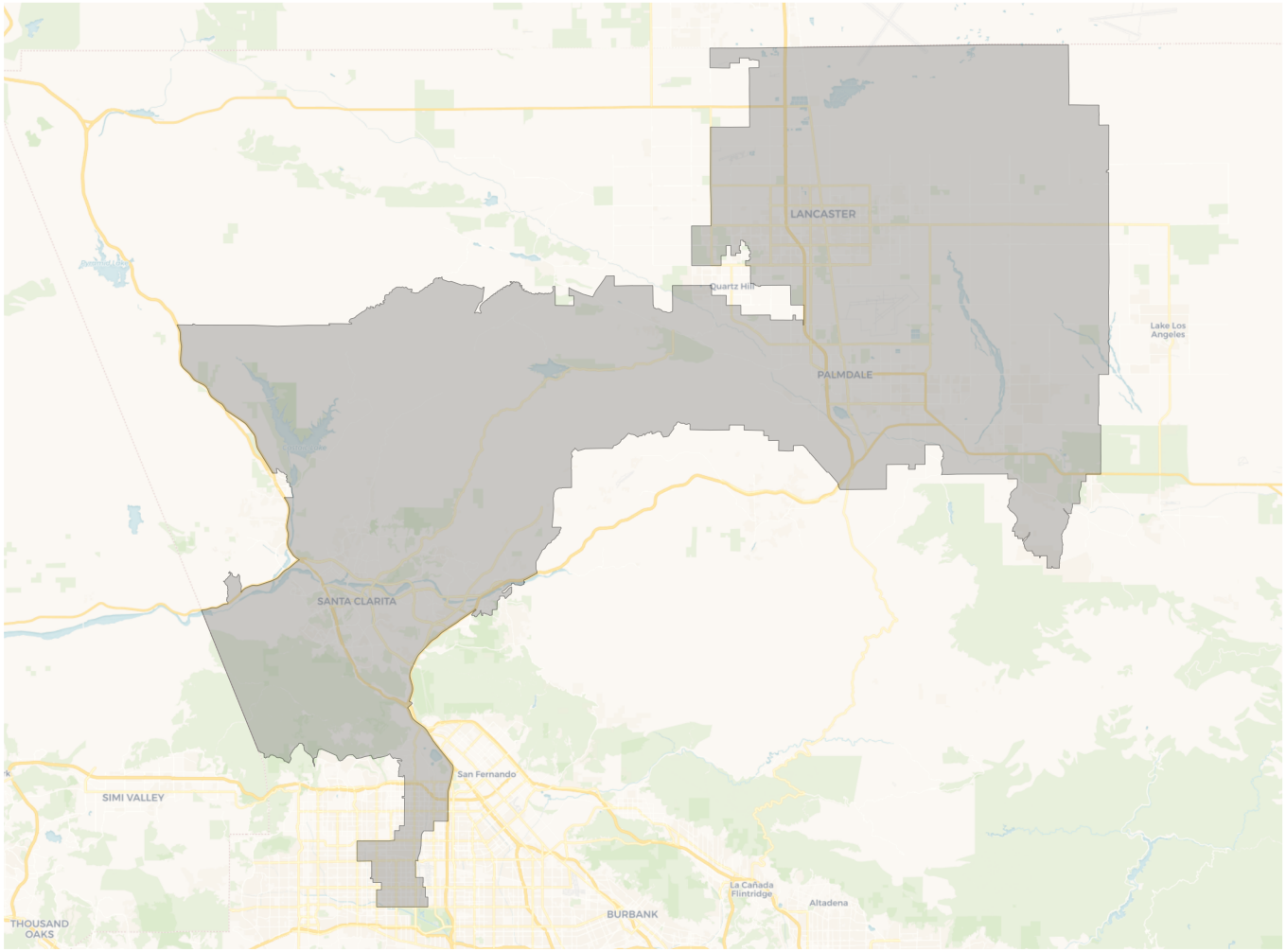

Voter Registration

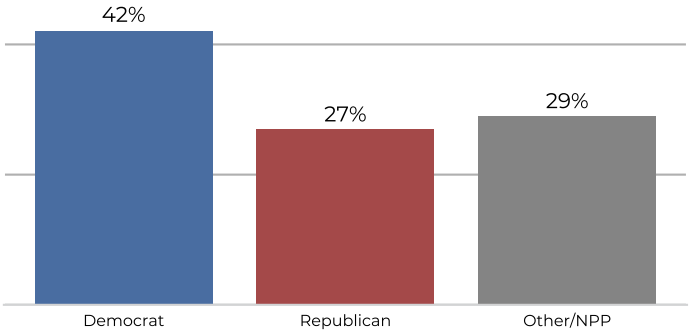

Citizen Voting Age Population

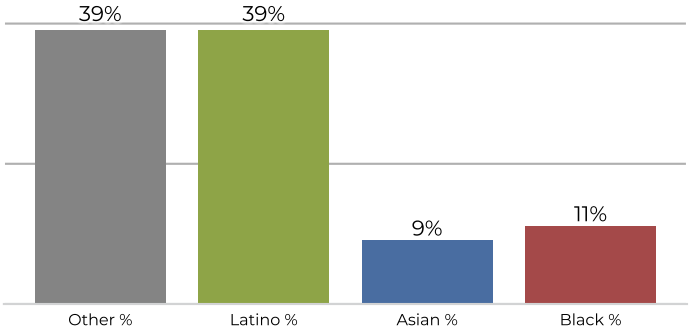

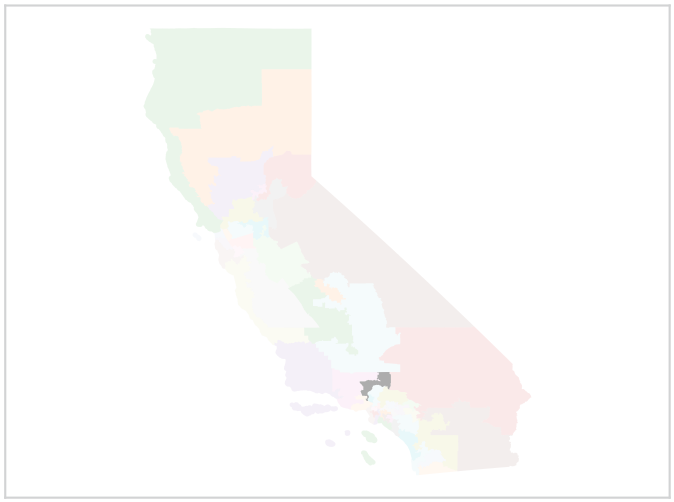

Population	Deviation	Deviation %	Other	Other %	Latino	Latino %	Asian	Asian %	Black	Black %
760,067	1	0.0%	272,963	35.9%	346,015	45.5%	67,289	8.9%	73,800	9.7%

Total CVAP	Other CVAP	Other CVAP %	Latino CVAP	Latino CVAP %	Asian CVAP	Asian CVAP %	Black CVAP	Black CVAP %
491,708	191,818	39.0%	194,051	39.5%	48,679	9.9%	57,160	11.6%

REDISTRICTING PARTNERS

CA Congressional
Draft Map

District 28

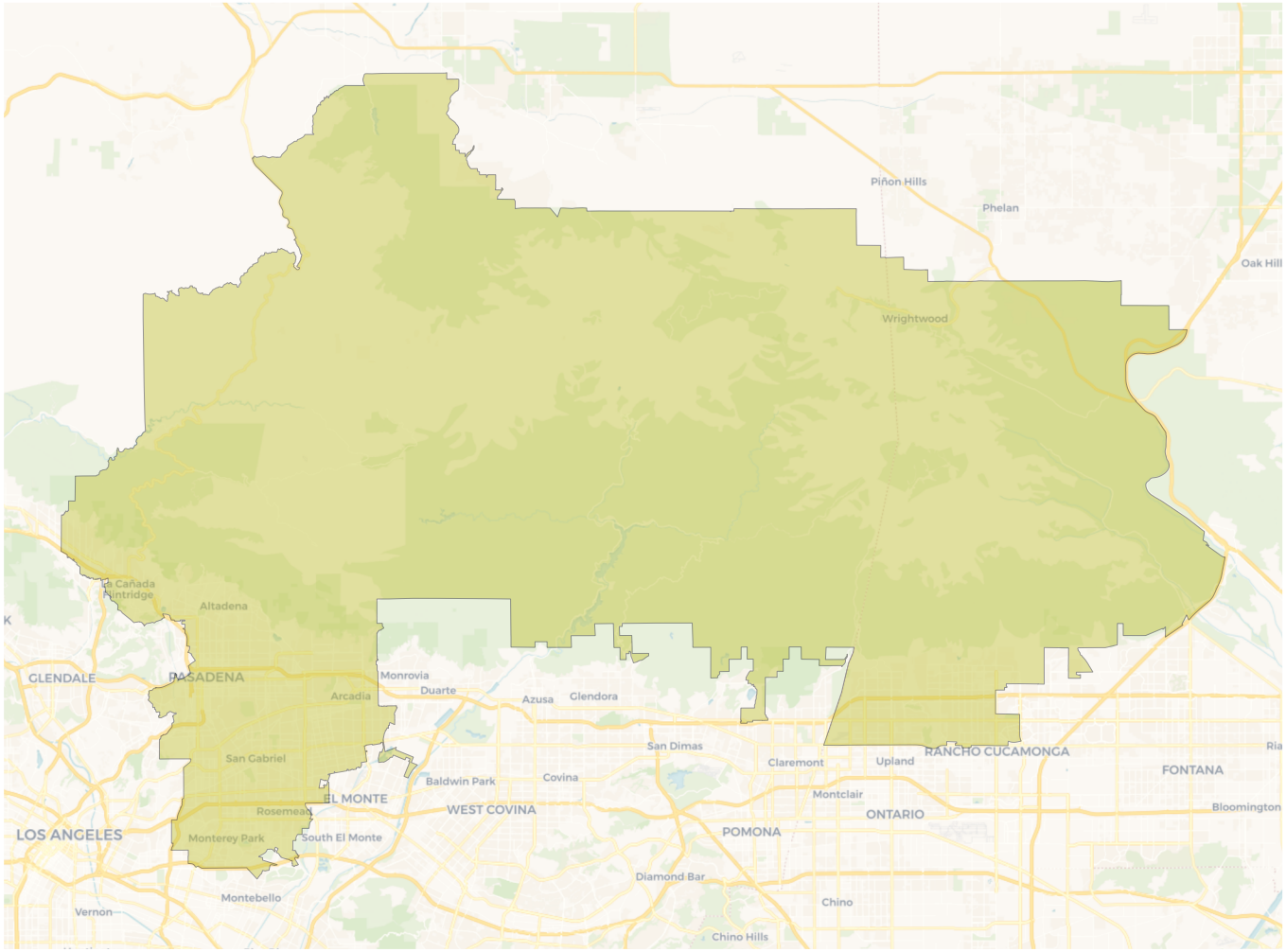

Voter Registration

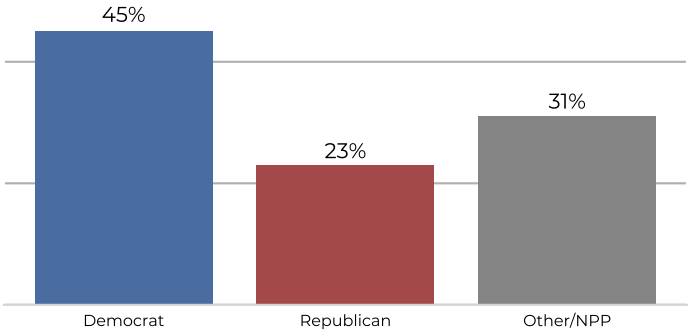

Citizen Voting Age Population

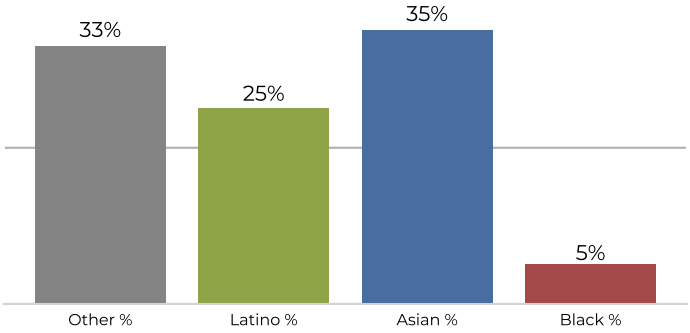

Population	Deviation	Deviation %	Other	Other %	Latino	Latino %	Asian	Asian %	Black	Black %
760,065	-1	-0.0%	231,227	30.4%	210,705	27.7%	288,737	38.0%	29,396	3.9%

Total CVAP	Other CVAP	Other CVAP %	Latino CVAP	Latino CVAP %	Asian CVAP	Asian CVAP %	Black CVAP	Black CVAP %
519,416	175,492	33.8%	133,810	25.8%	181,708	35.0%	28,406	5.5%

REDISTRICTING PARTNERS

CA Congressional
Draft Map

District 29

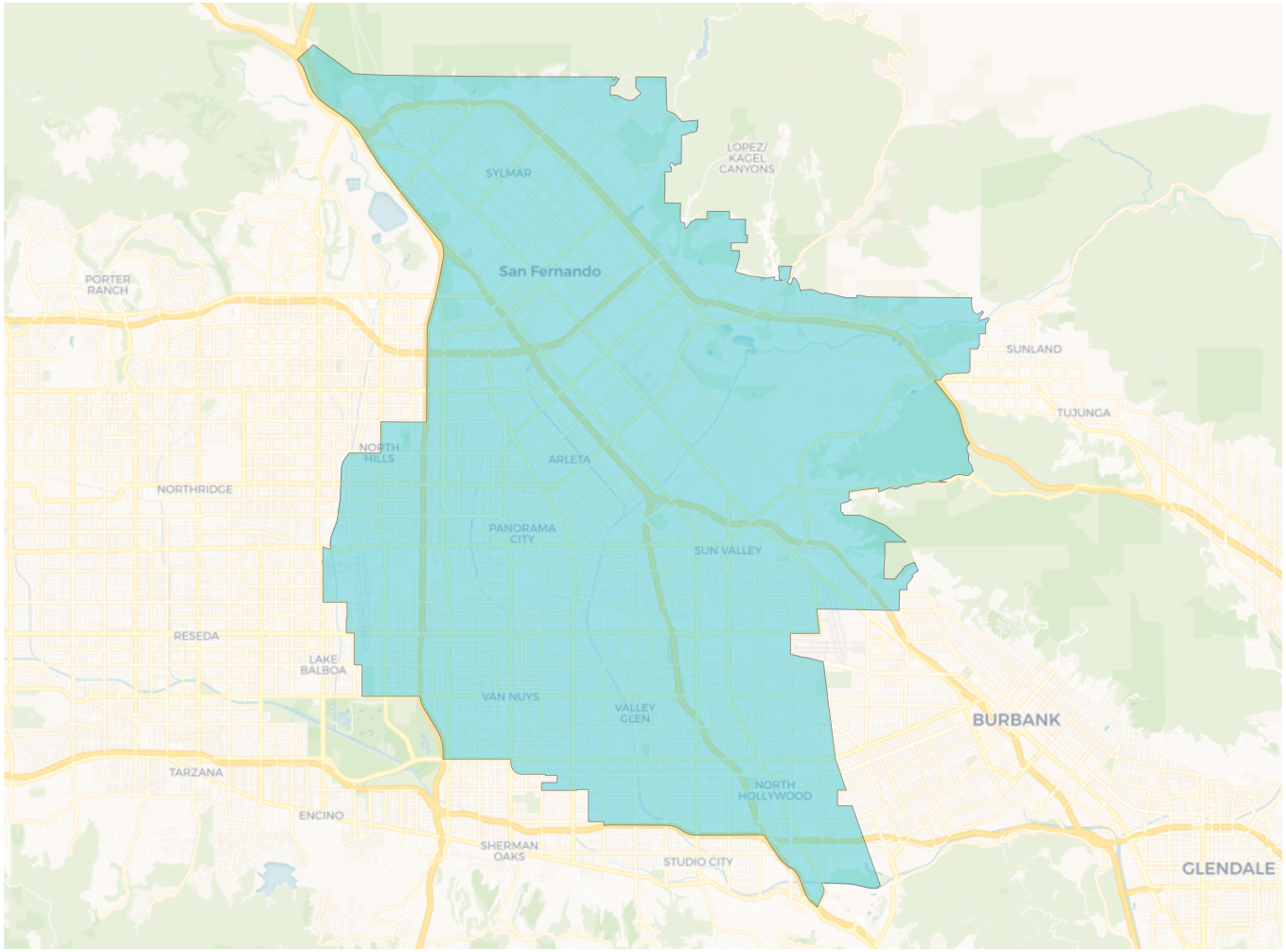

Voter Registration

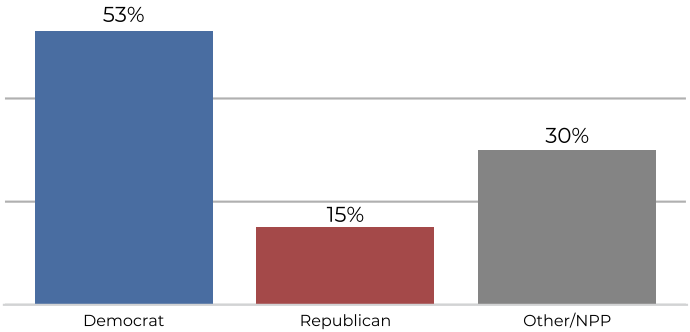

Citizen Voting Age Population

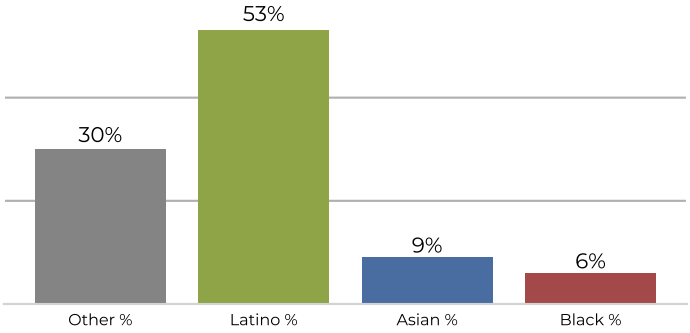

Population	Deviation	Deviation %	Other	Other %	Latino	Latino %	Asian	Asian %	Black	Black %
760,066	-0	-0.0%	195,337	25.7%	477,560	62.8%	58,158	7.7%	29,011	3.8%

Total CVAP	Other CVAP	Other CVAP %	Latino CVAP	Latino CVAP %	Asian CVAP	Asian CVAP %	Black CVAP	Black CVAP %
452,149	139,842	30.9%	242,495	53.6%	42,451	9.4%	27,361	6.1%

REDISTRICTING PARTNERS

CA Congressional
Draft Map

District 30

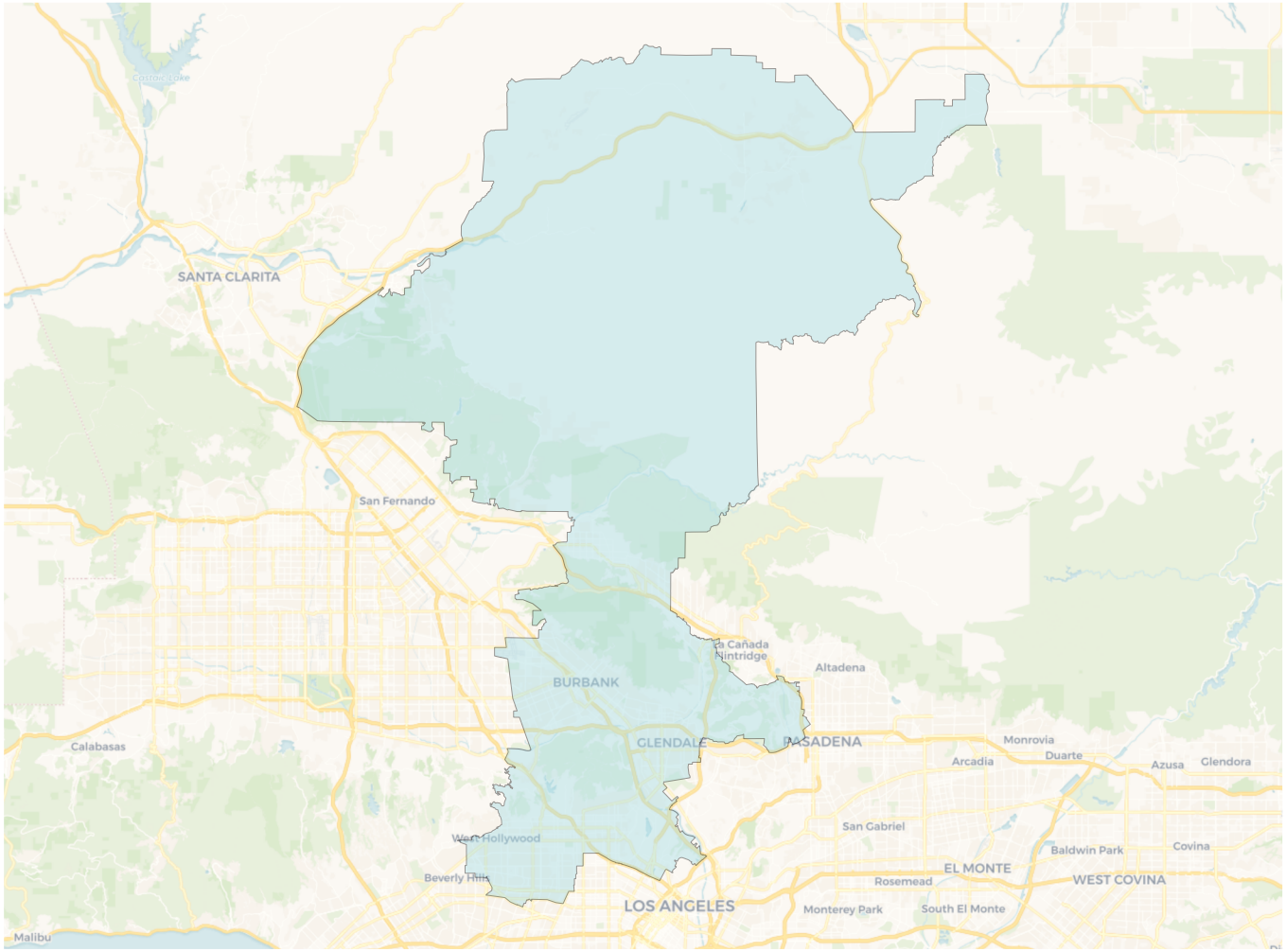

Voter Registration

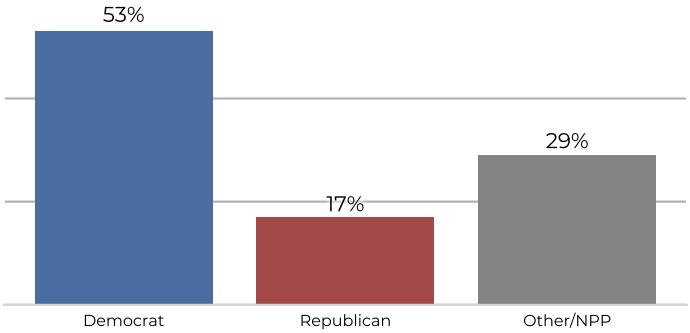

Citizen Voting Age Population

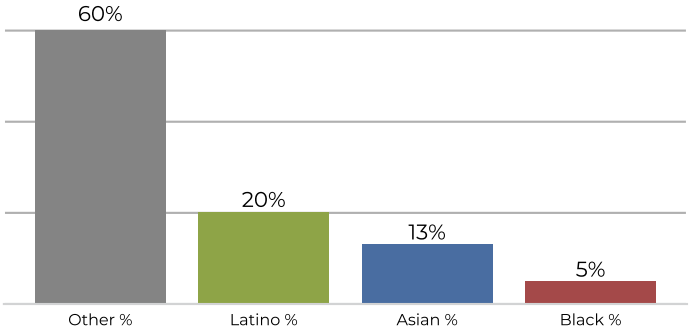

Population	Deviation	Deviation %	Other	Other %	Latino	Latino %	Asian	Asian %	Black	Black %
760,066	-0	-0.0%	460,657	60.6%	178,511	23.5%	95,096	12.5%	25,802	3.4%

Total CVAP	Other CVAP	Other CVAP %	Latino CVAP	Latino CVAP %	Asian CVAP	Asian CVAP %	Black CVAP	Black CVAP %
547,252	333,360	60.9%	110,511	20.2%	72,569	13.3%	30,812	5.6%

REDISTRICTING PARTNERS

CA Congressional
Draft Map

District 31

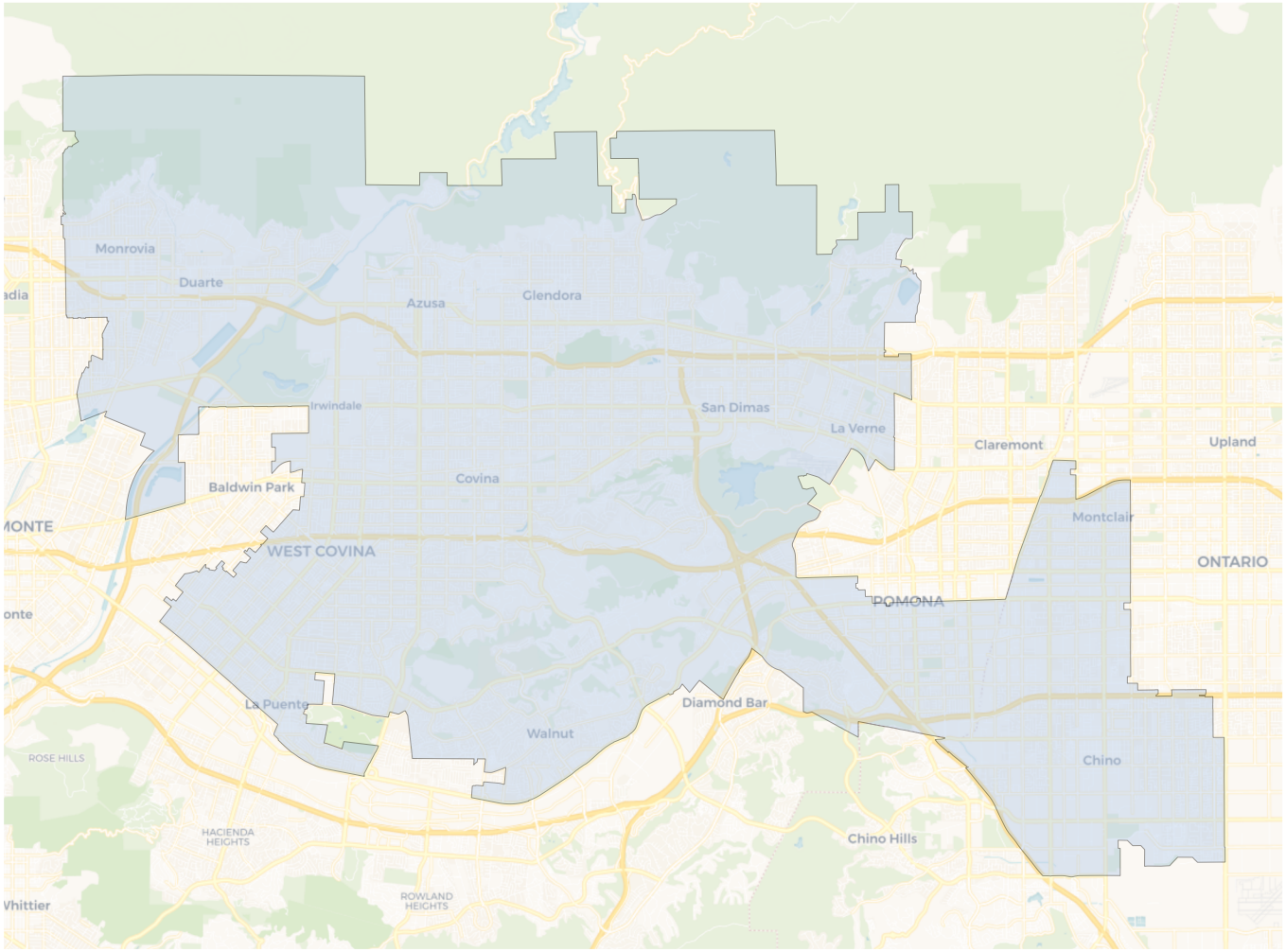

Voter Registration

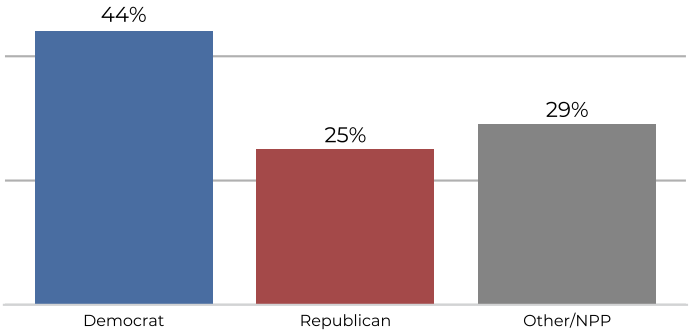

Citizen Voting Age Population

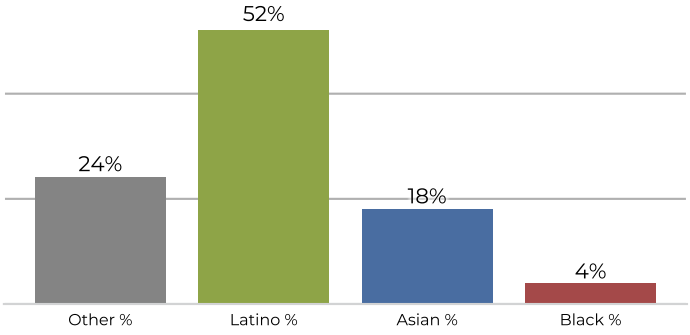

Population	Deviation	Deviation %	Other	Other %	Latino	Latino %	Asian	Asian %	Black	Black %
760,066	-0	-0.0%	165,868	21.8%	429,185	56.5%	140,443	18.5%	24,570	3.2%

Total CVAP	Other CVAP	Other CVAP %	Latino CVAP	Latino CVAP %	Asian CVAP	Asian CVAP %	Black CVAP	Black CVAP %
502,061	121,938	24.3%	262,046	52.2%	93,452	18.6%	24,625	4.9%

REDISTRICTING PARTNERS

CA Congressional
Draft Map

District 32

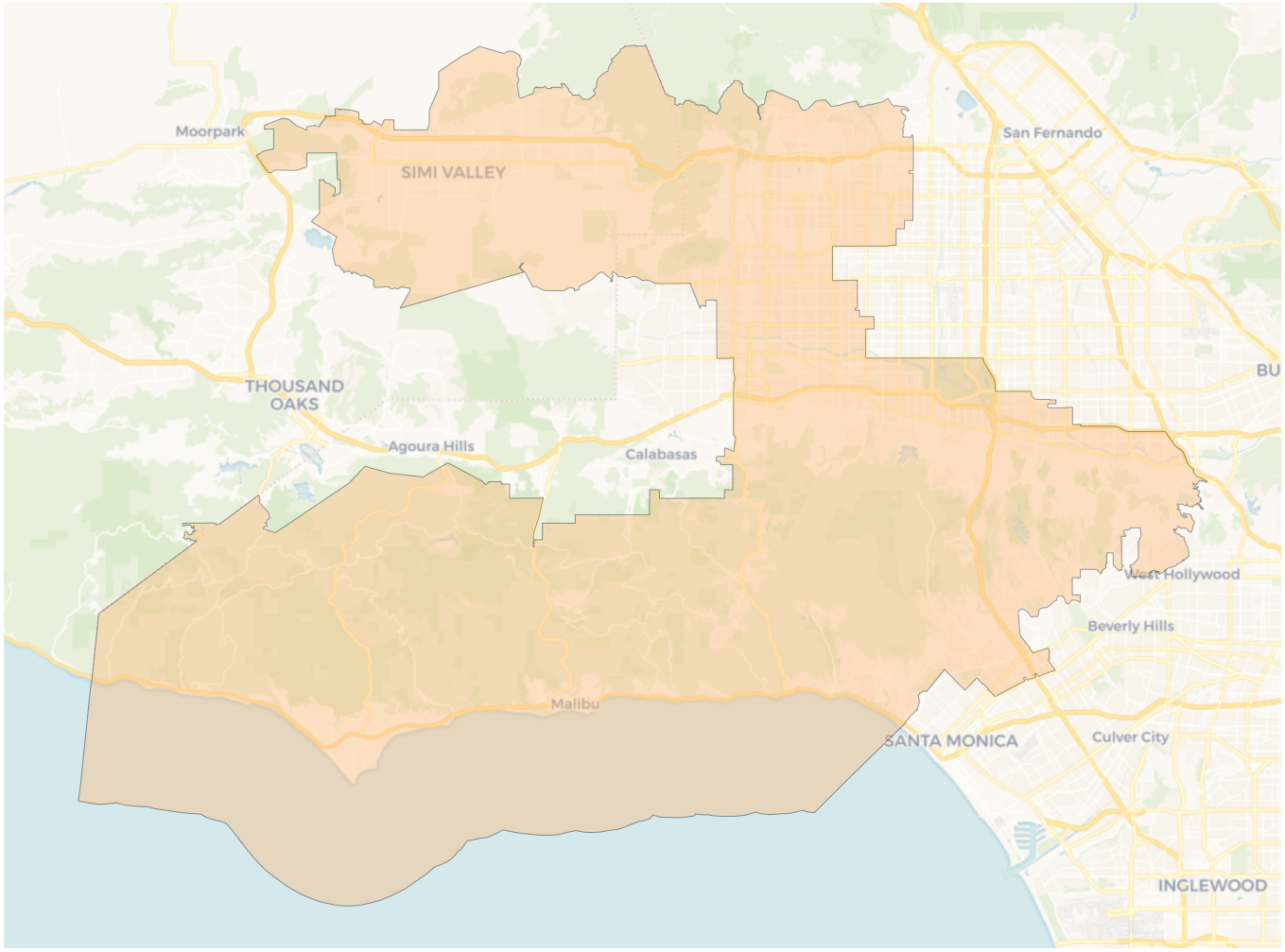

Voter Registration

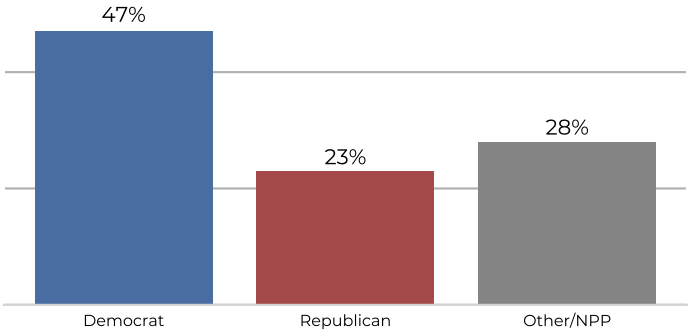

Citizen Voting Age Population

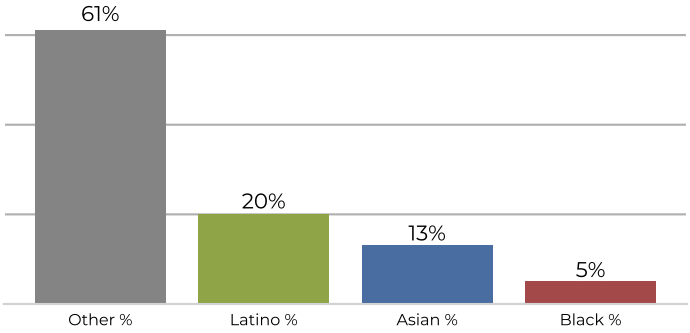

Population	Deviation	Deviation %	Other	Other %	Latino	Latino %	Asian	Asian %	Black	Black %
760,065	-1	-0.0%	447,933	58.9%	189,453	24.9%	94,693	12.5%	27,986	3.7%

Total CVAP	Other CVAP	Other CVAP %	Latino CVAP	Latino CVAP %	Asian CVAP	Asian CVAP %	Black CVAP	Black CVAP %
548,661	335,861	61.2%	110,131	20.1%	73,284	13.4%	29,385	5.4%

REDISTRICTING PARTNERS

CA Congressional
Draft Map

District 33

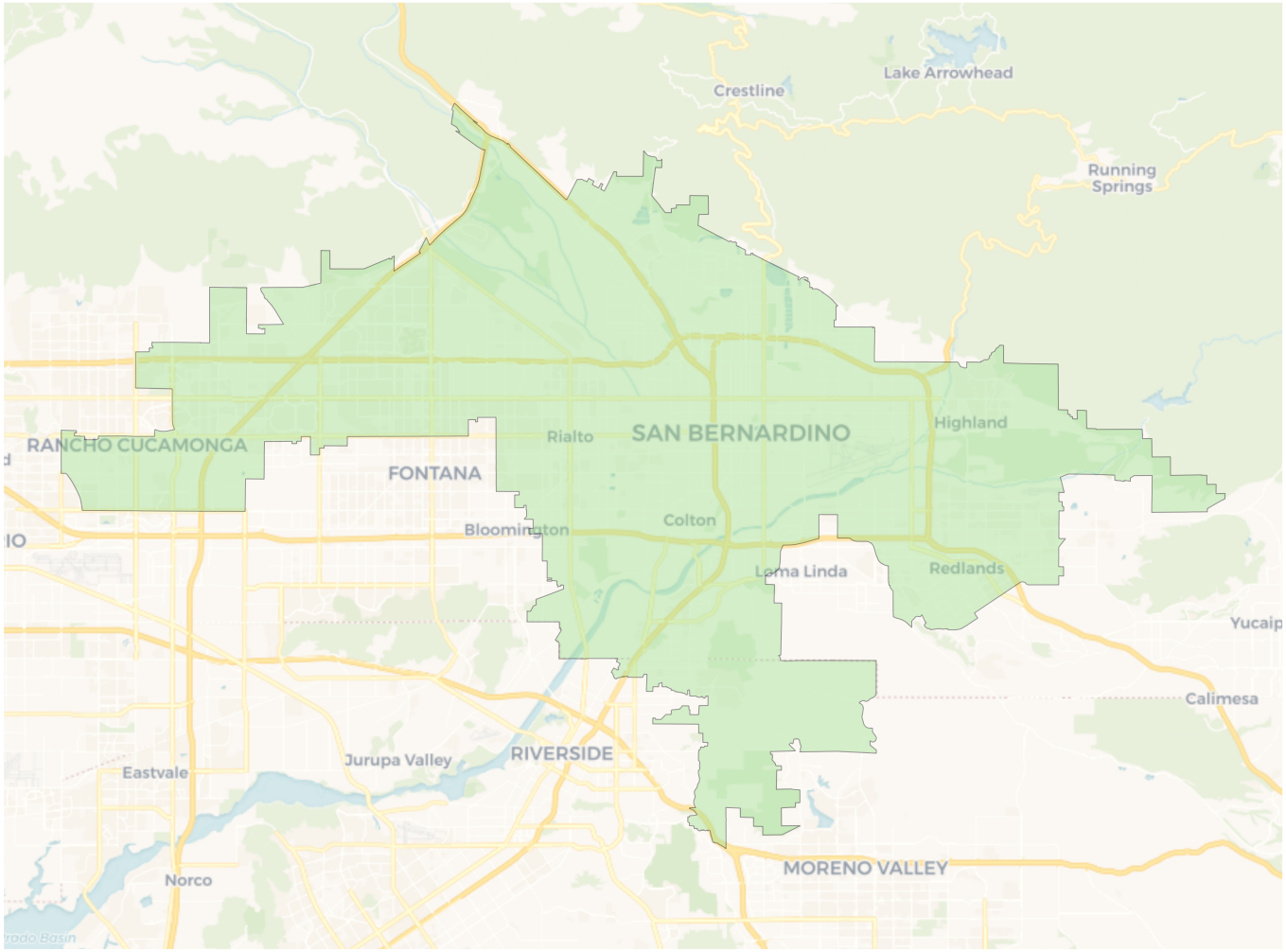

Voter Registration

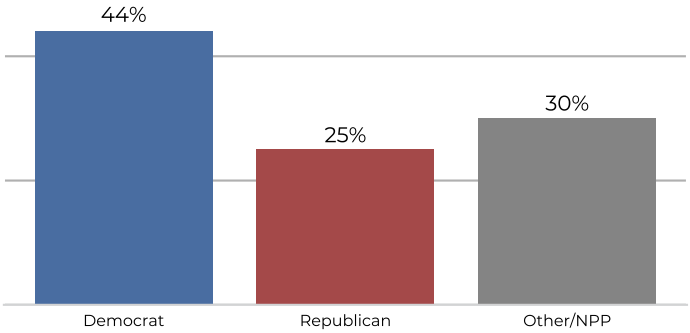

Citizen Voting Age Population

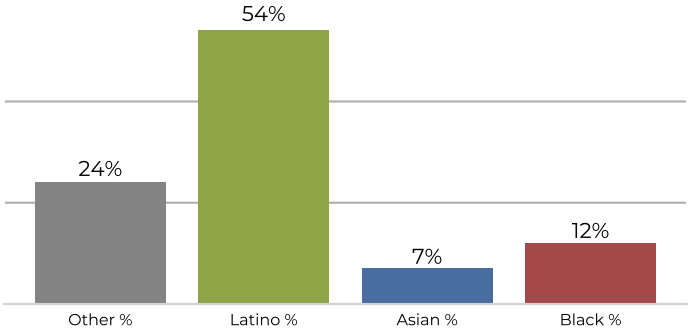

Population	Deviation	Deviation %	Other	Other %	Latino	Latino %	Asian	Asian %	Black	Black %
760,067	1	0.0%	167,505	22.0%	459,436	60.4%	56,399	7.4%	76,727	10.1%

Total CVAP	Other CVAP	Other CVAP %	Latino CVAP	Latino CVAP %	Asian CVAP	Asian CVAP %	Black CVAP	Black CVAP %
475,755	118,596	24.9%	259,509	54.5%	36,866	7.7%	60,784	12.8%

REDISTRICTING PARTNERS

CA Congressional
Draft Map

District 34

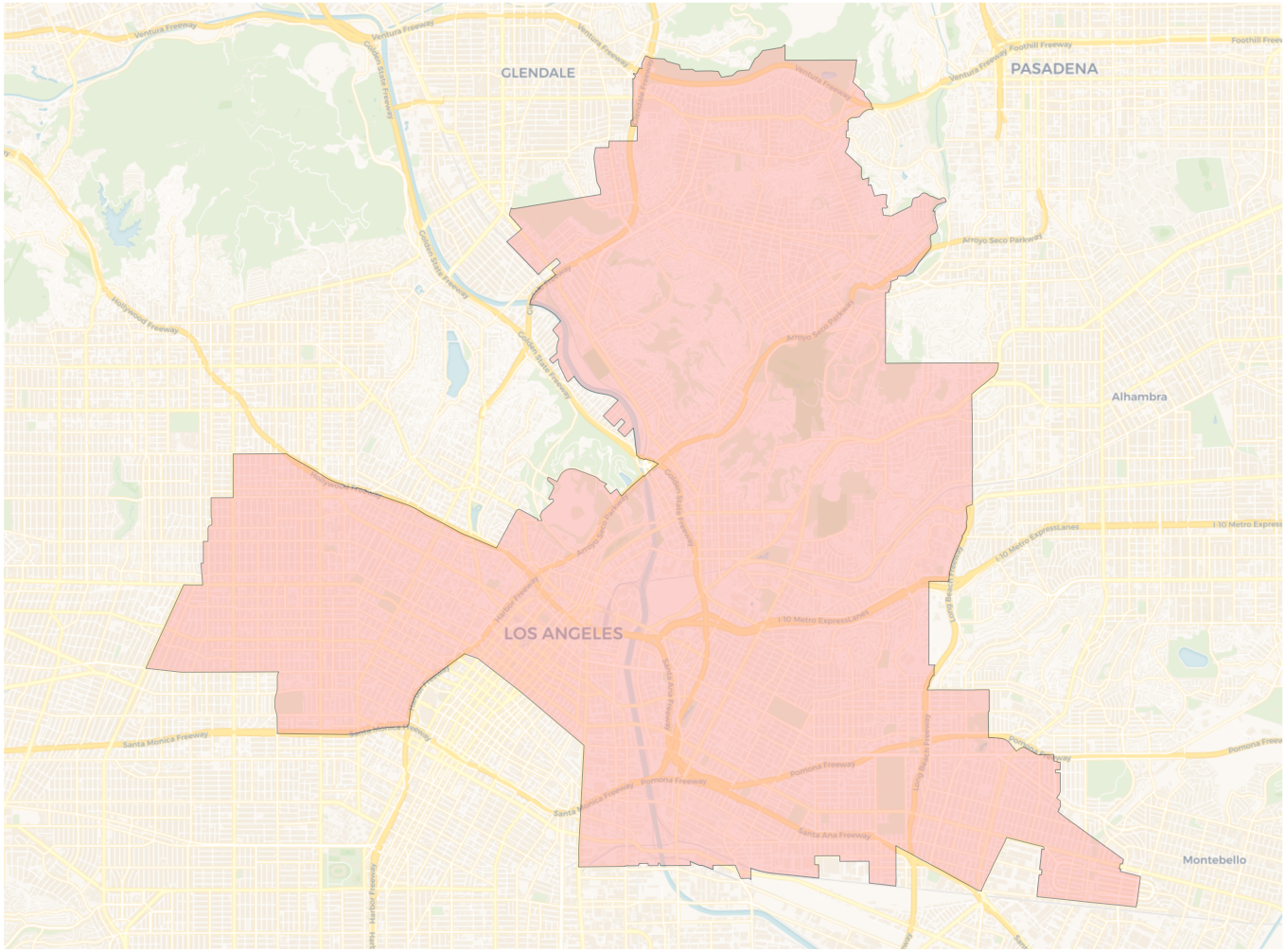

Voter Registration

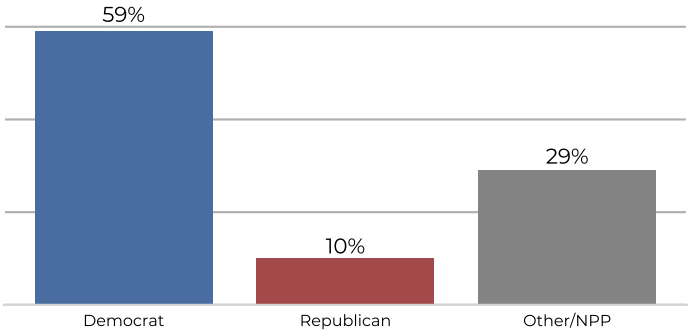

Citizen Voting Age Population

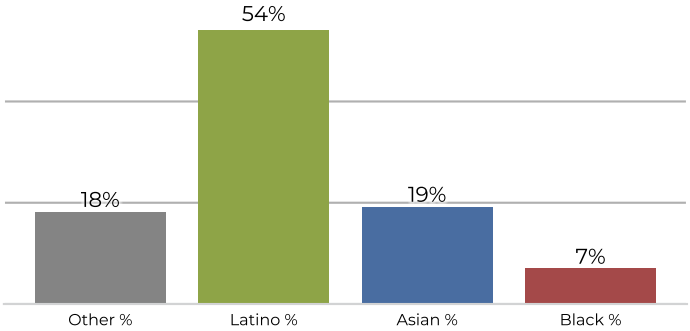

Population	Deviation	Deviation %	Other	Other %	Latino	Latino %	Asian	Asian %	Black	Black %
760,067	1	0.0%	103,292	13.6%	497,280	65.4%	128,548	16.9%	30,947	4.1%

Total CVAP	Other CVAP	Other CVAP %	Latino CVAP	Latino CVAP %	Asian CVAP	Asian CVAP %	Black CVAP	Black CVAP %
430,418	77,745	18.1%	236,352	54.9%	85,671	19.9%	30,650	7.1%

REDISTRICTING PARTNERS

CA Congressional
Draft Map

District 35

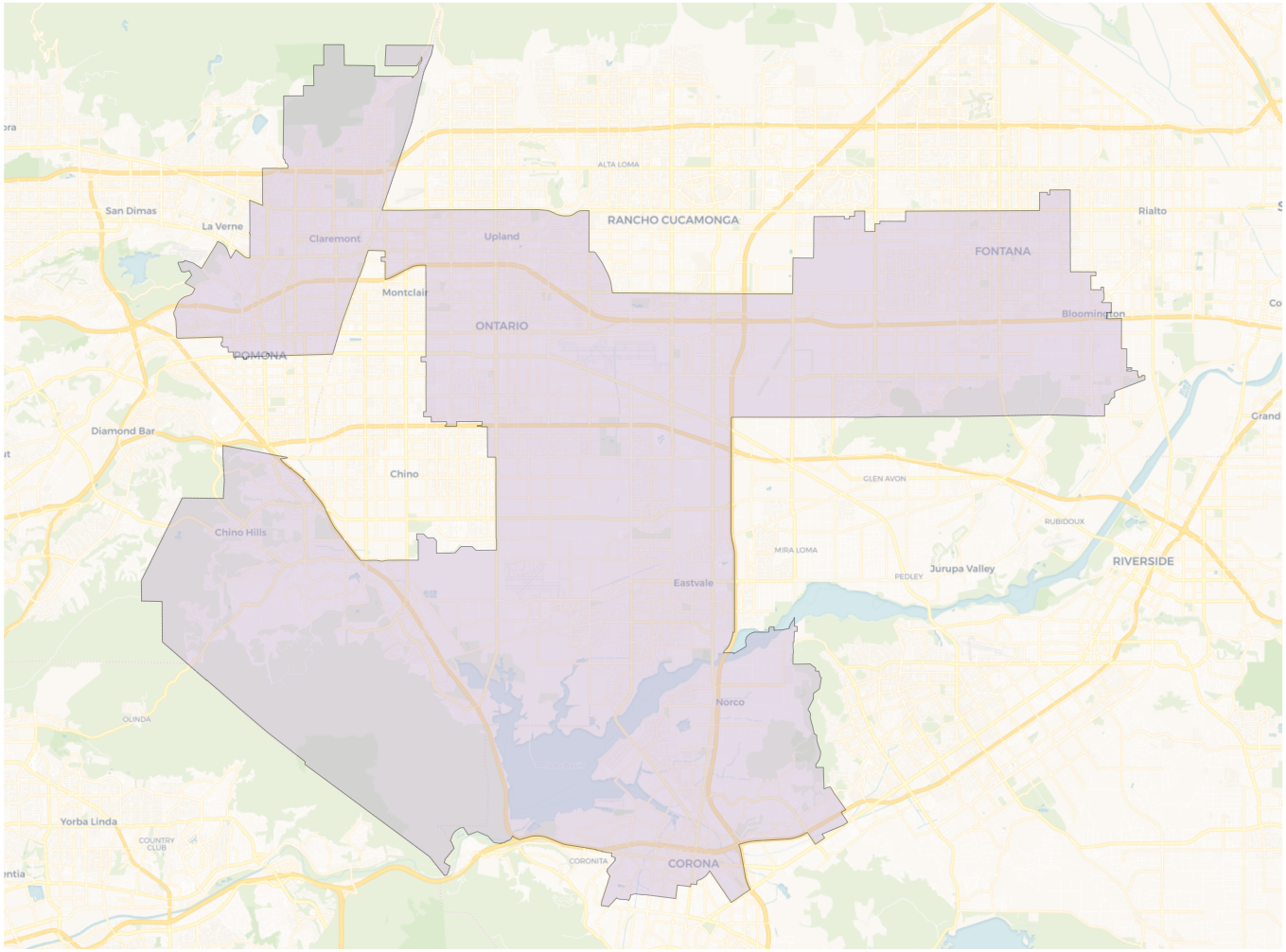

Voter Registration

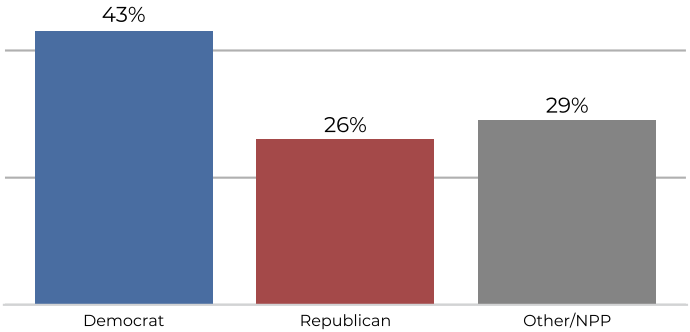

Citizen Voting Age Population

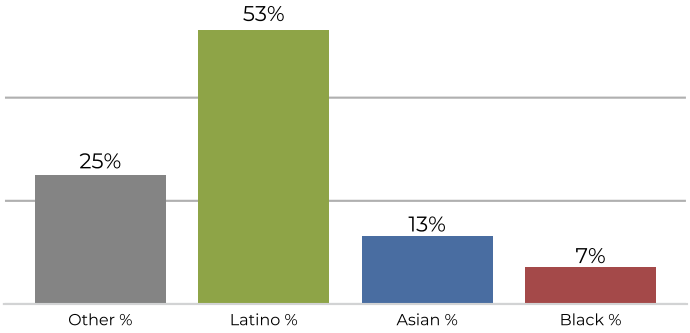

Population	Deviation	Deviation %	Other	Other %	Latino	Latino %	Asian	Asian %	Black	Black %
760,066	-0	-0.0%	167,836	22.1%	446,255	58.7%	101,513	13.4%	44,462	5.8%

Total CVAP	Other CVAP	Other CVAP %	Latino CVAP	Latino CVAP %	Asian CVAP	Asian CVAP %	Black CVAP	Black CVAP %
481,931	124,220	25.8%	255,710	53.1%	64,071	13.3%	37,930	7.9%

REDISTRICTING PARTNERS

CA Congressional
Draft Map

District 36

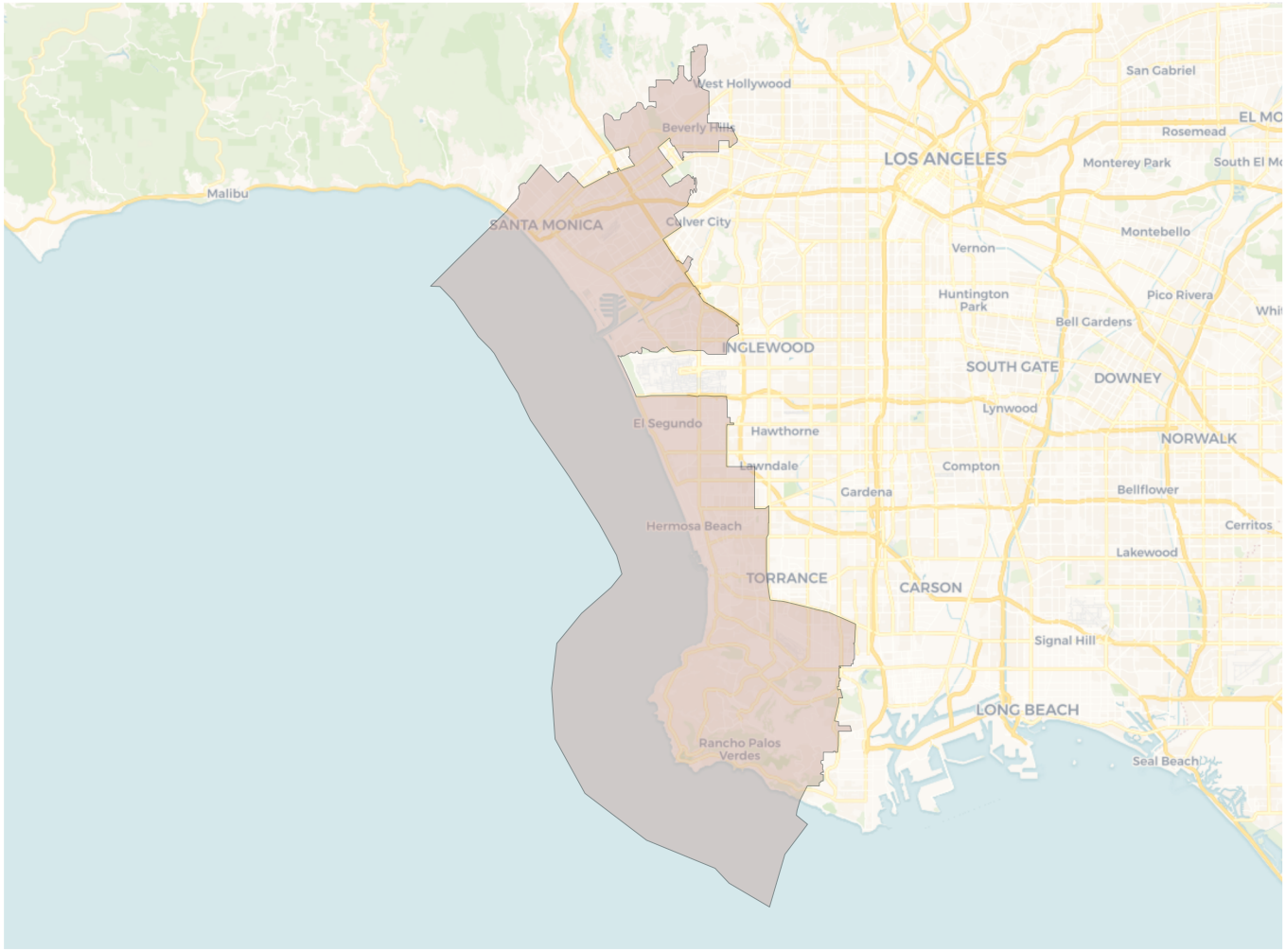

Voter Registration

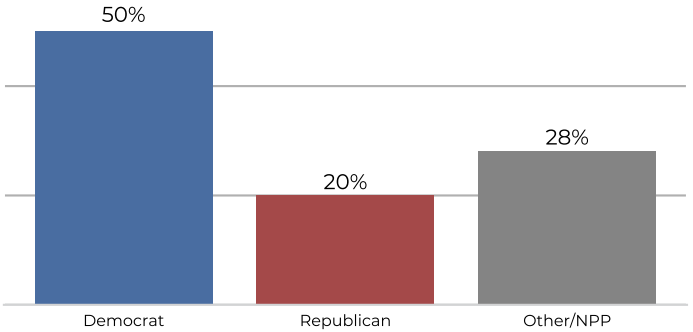

Citizen Voting Age Population

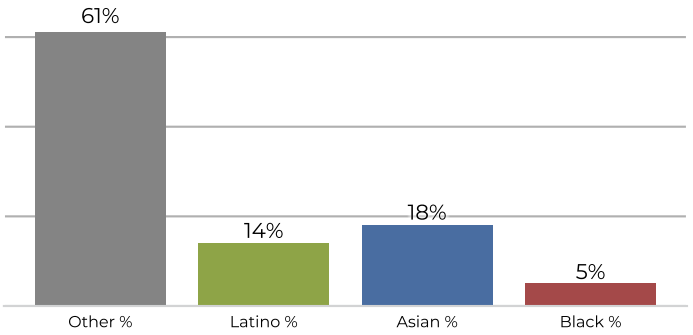

Population	Deviation	Deviation %	Other	Other %	Latino	Latino %	Asian	Asian %	Black	Black %
760,066	-0	-0.0%	474,998	62.5%	126,932	16.7%	131,473	17.3%	26,663	3.5%

Total CVAP	Other CVAP	Other CVAP %	Latino CVAP	Latino CVAP %	Asian CVAP	Asian CVAP %	Black CVAP	Black CVAP %
545,928	337,185	61.8%	80,469	14.7%	100,377	18.4%	27,897	5.1%

REDISTRICTING PARTNERS

CA Congressional
Draft Map

District 37

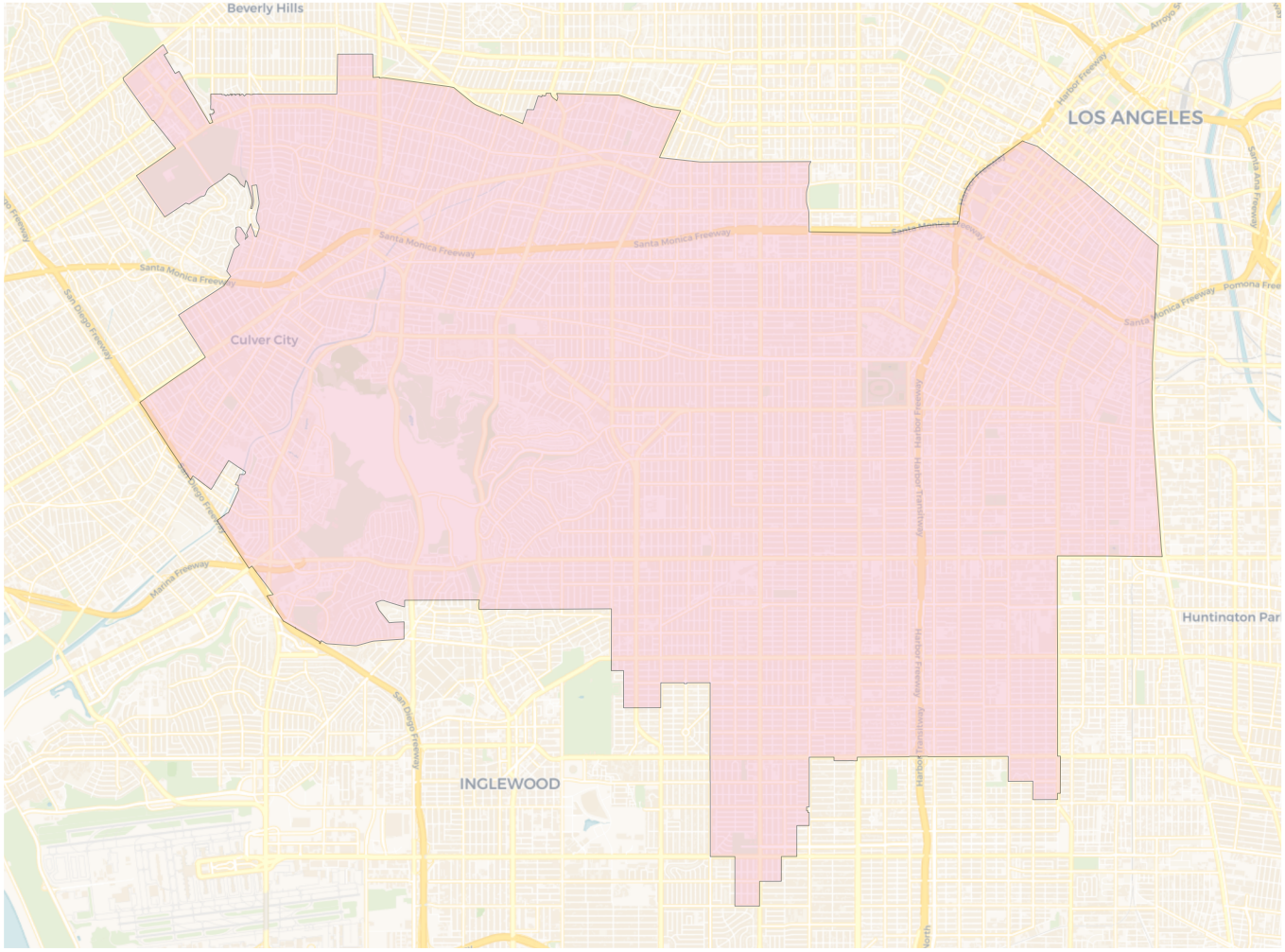

Voter Registration

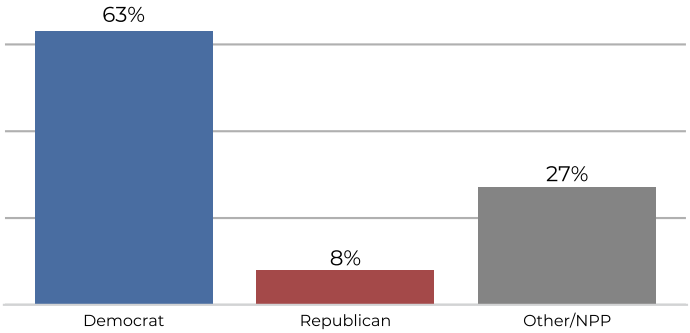

Citizen Voting Age Population

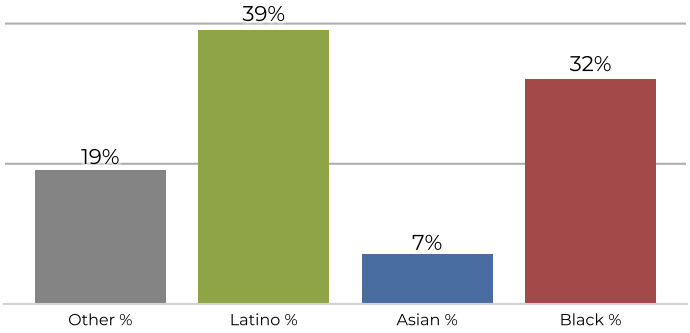

Population	Deviation	Deviation %	Other	Other %	Latino	Latino %	Asian	Asian %	Black	Black %
760,066	-0	-0.0%	131,743	17.3%	409,691	53.9%	47,245	6.2%	171,387	22.5%

Total CVAP	Other CVAP	Other CVAP %	Latino CVAP	Latino CVAP %	Asian CVAP	Asian CVAP %	Black CVAP	Black CVAP %
438,620	86,261	19.7%	174,716	39.8%	33,768	7.7%	143,875	32.8%

REDISTRICTING PARTNERS

CA Congressional
Draft Map

District 38



Voter Registration

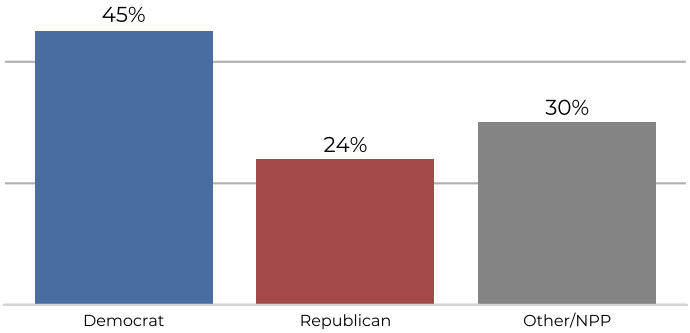

Citizen Voting Age Population

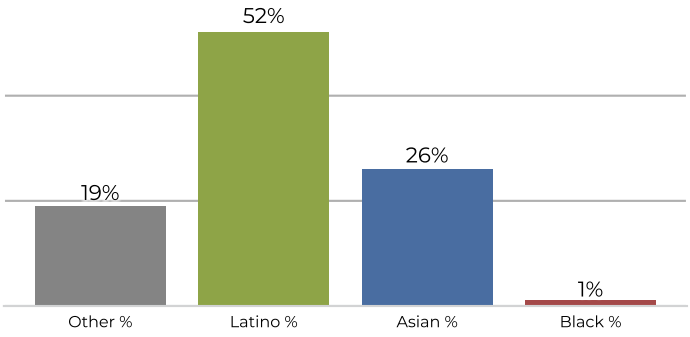

Population	Deviation	Deviation %	Other	Other %	Latino	Latino %	Asian	Asian %	Black	Black %
760,067	1	0.0%	118,512	15.6%	450,094	59.2%	182,917	24.1%	8,544	1.1%

Total CVAP	Other CVAP	Other CVAP %	Latino CVAP	Latino CVAP %	Asian CVAP	Asian CVAP %	Black CVAP	Black CVAP %
465,896	89,906	19.3%	245,091	52.6%	122,795	26.4%	8,104	1.7%

REDISTRICTING PARTNERS

CA Congressional
Draft Map

District 39

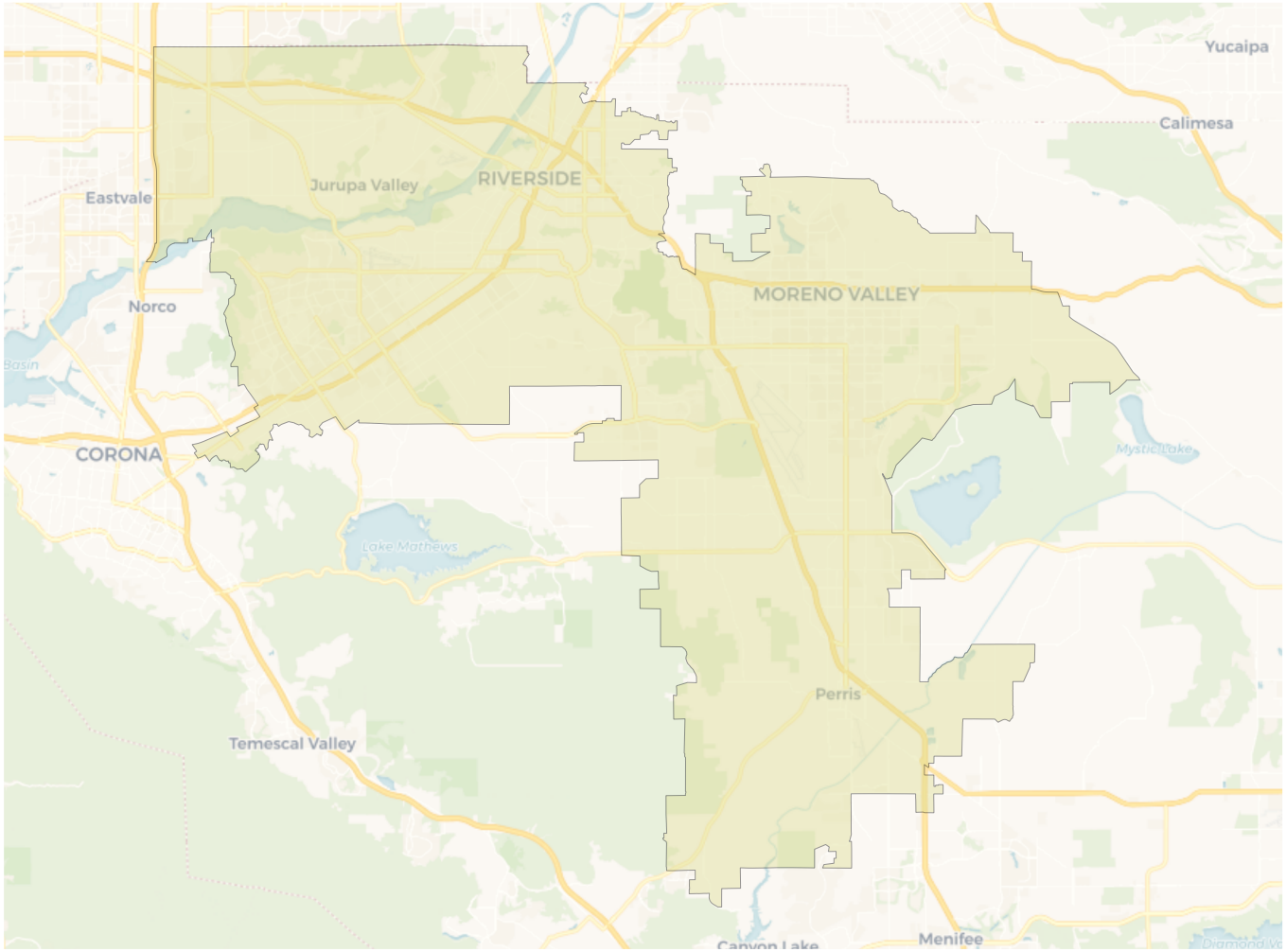

Voter Registration

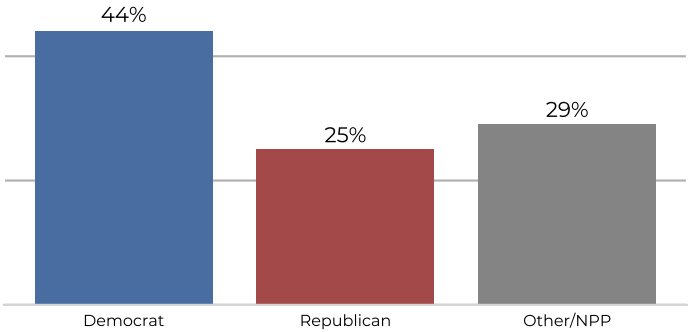

Citizen Voting Age Population

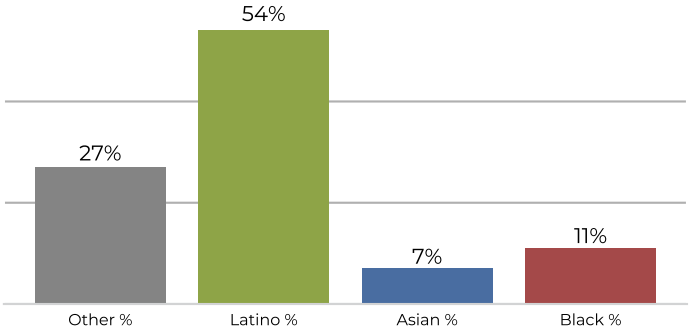

Population	Deviation	Deviation %	Other	Other %	Latino	Latino %	Asian	Asian %	Black	Black %
760,067	1	0.0%	178,497	23.5%	473,263	62.3%	43,859	5.8%	64,448	8.5%

Total CVAP	Other CVAP	Other CVAP %	Latino CVAP	Latino CVAP %	Asian CVAP	Asian CVAP %	Black CVAP	Black CVAP %
486,150	133,237	27.4%	263,801	54.3%	33,846	7.0%	55,266	11.4%

REDISTRICTING PARTNERS

CA Congressional
Draft Map

District 40



Voter Registration

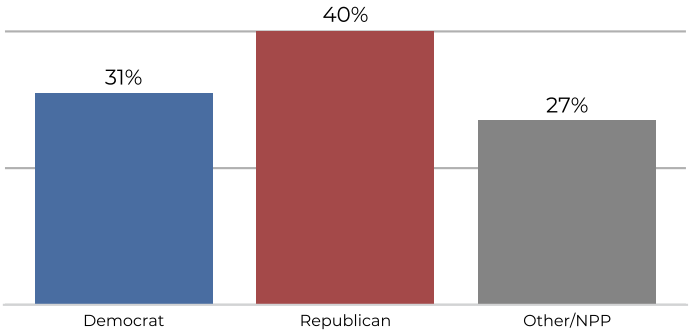

Citizen Voting Age Population

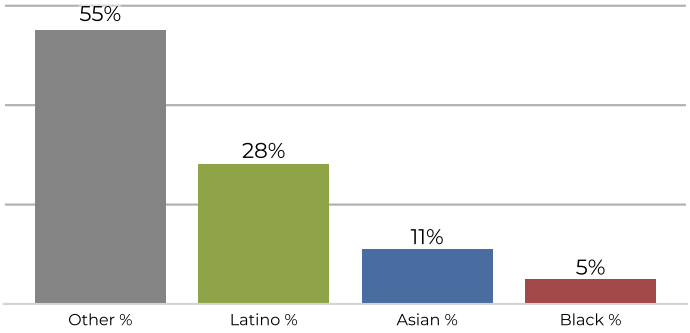

Population	Deviation	Deviation %	Other	Other %	Latino	Latino %	Asian	Asian %	Black	Black %
760,066	-0	-0.0%	405,171	53.3%	243,980	32.1%	79,899	10.5%	31,016	4.1%

Total CVAP	Other CVAP	Other CVAP %	Latino CVAP	Latino CVAP %	Asian CVAP	Asian CVAP %	Black CVAP	Black CVAP %
543,973	300,038	55.2%	152,392	28.0%	63,206	11.6%	28,337	5.2%

REDISTRICTING PARTNERS

CA Congressional
Draft Map

District 41

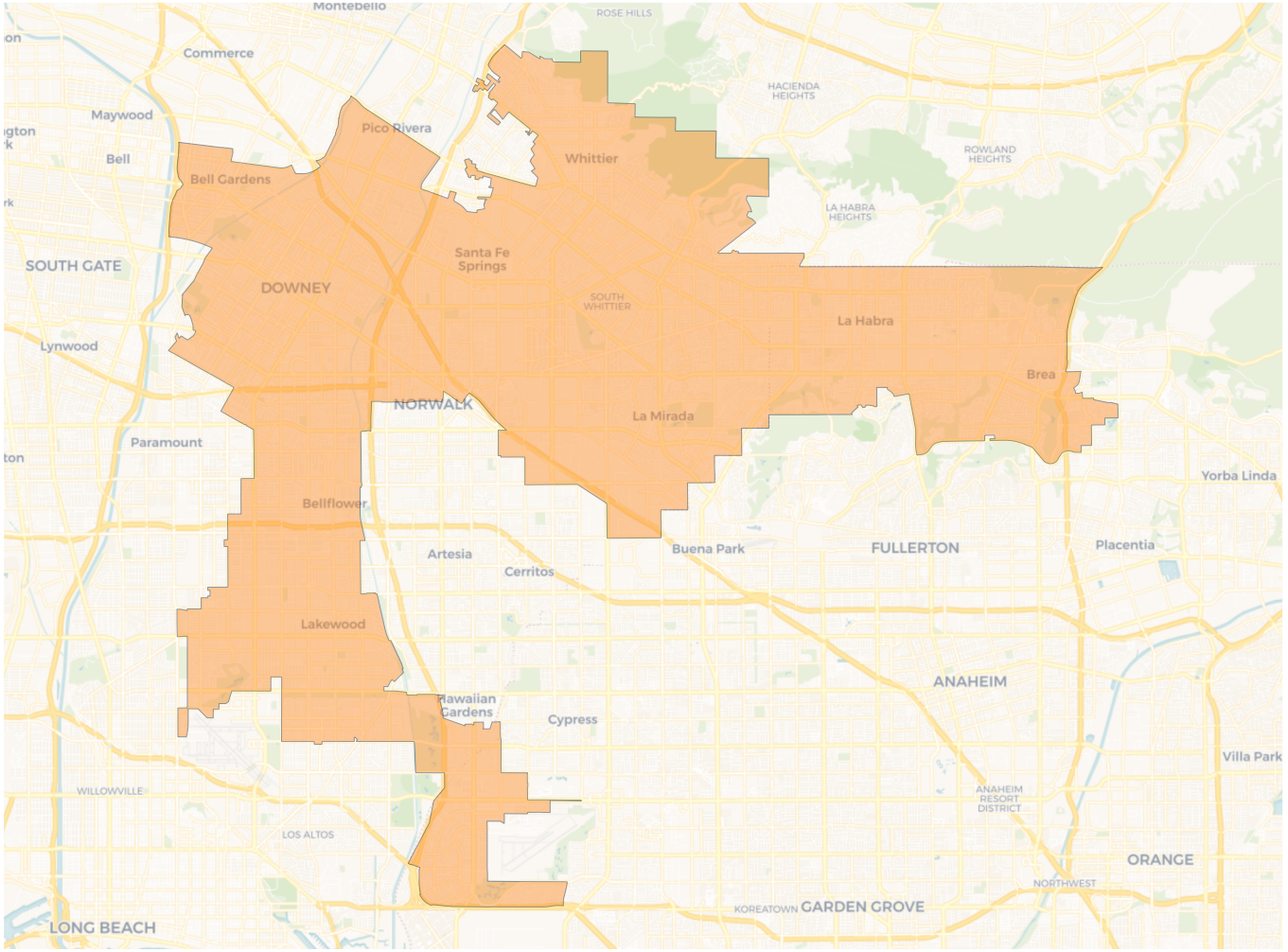

Voter Registration

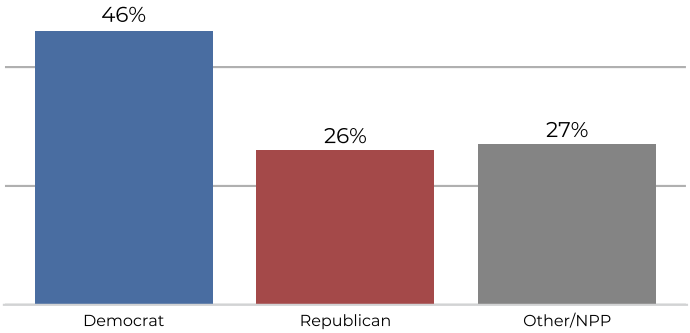

Citizen Voting Age Population

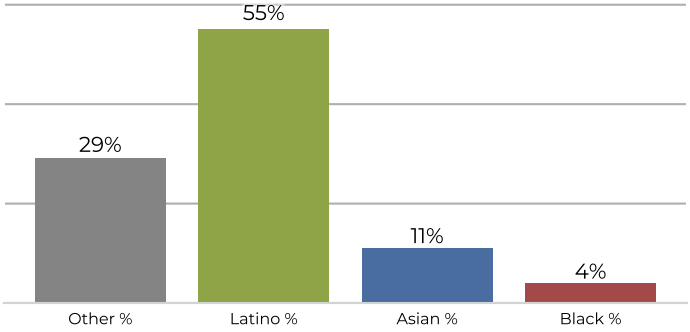

Population	Deviation	Deviation %	Other	Other %	Latino	Latino %	Asian	Asian %	Black	Black %
760,065	-1	-0.0%	190,955	25.1%	461,976	60.8%	78,136	10.3%	28,998	3.8%

Total CVAP	Other CVAP	Other CVAP %	Latino CVAP	Latino CVAP %	Asian CVAP	Asian CVAP %	Black CVAP	Black CVAP %
509,320	148,870	29.2%	280,278	55.0%	56,755	11.1%	23,417	4.6%

REDISTRICTING PARTNERS

CA Congressional
Draft Map

District 42

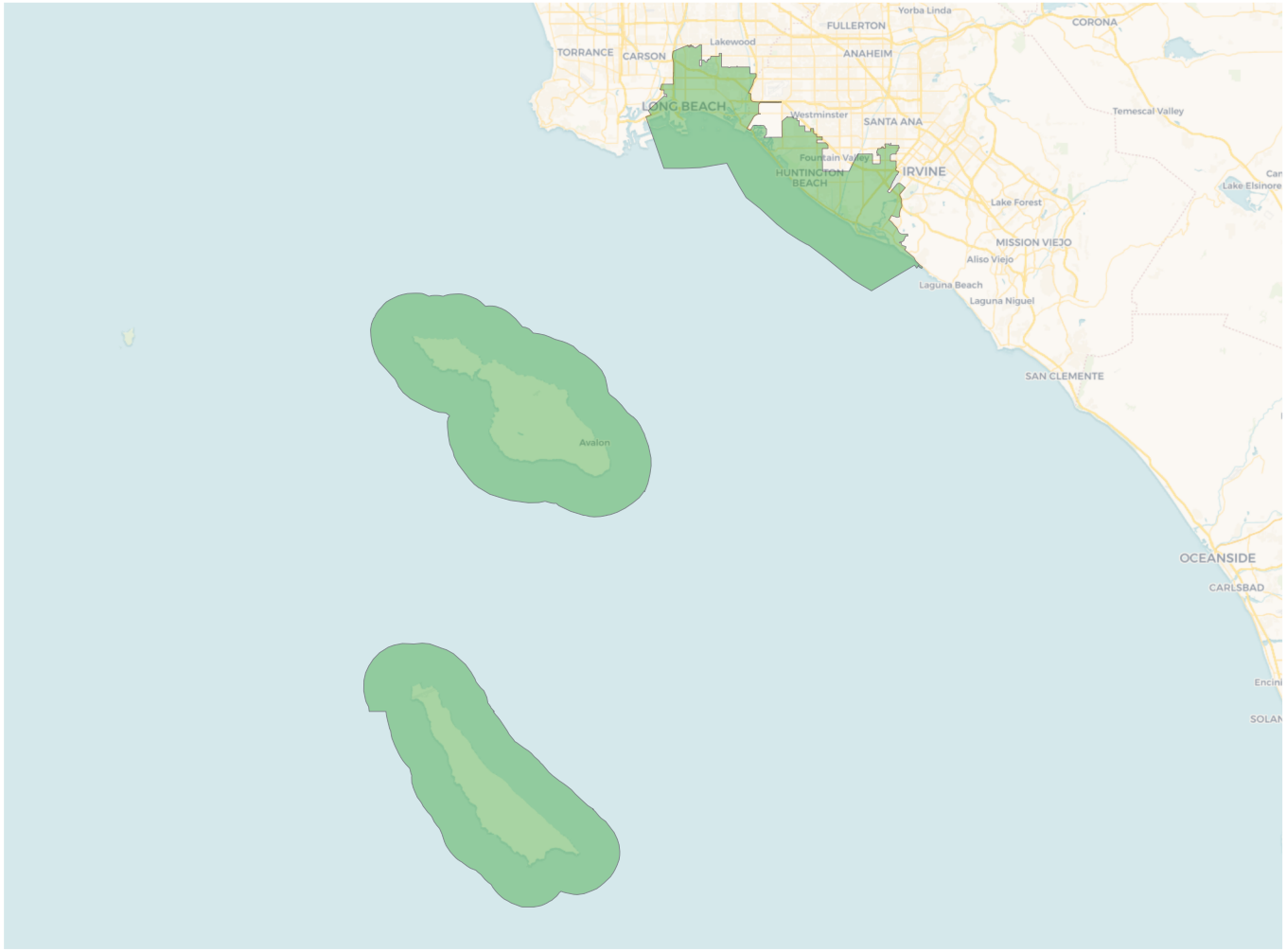

Voter Registration

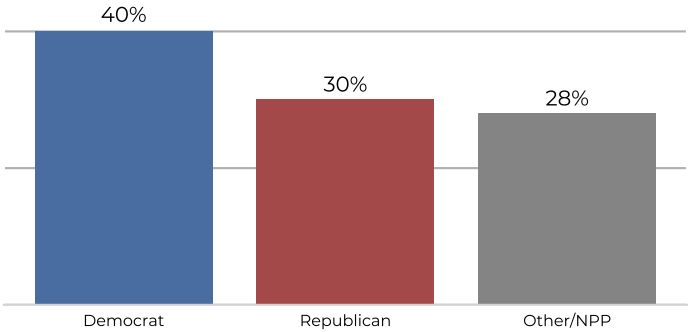

Citizen Voting Age Population

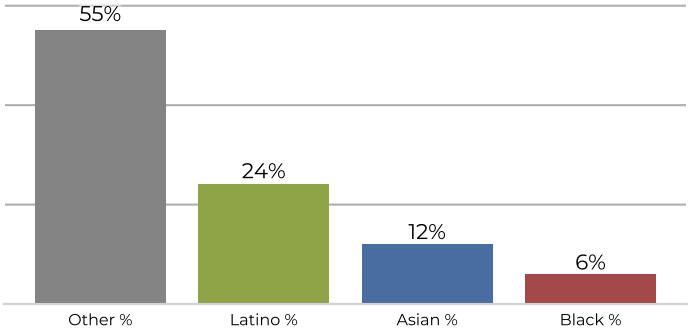

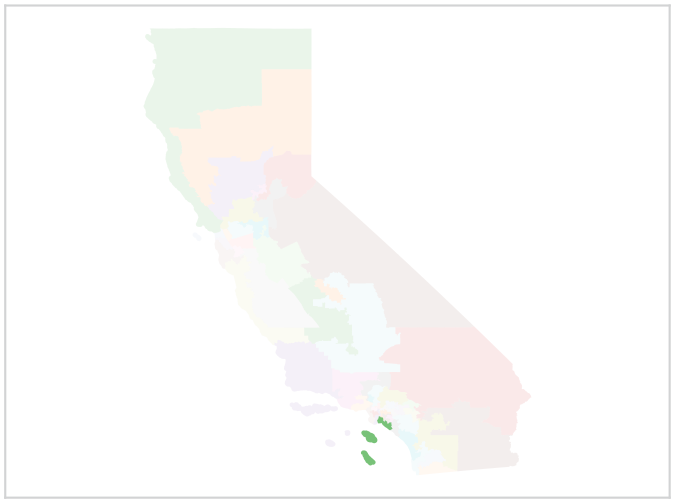

Population	Deviation	Deviation %	Other	Other %	Latino	Latino %	Asian	Asian %	Black	Black %
760,066	-0	-0.0%	387,873	51.0%	243,557	32.0%	86,854	11.4%	41,782	5.5%

Total CVAP	Other CVAP	Other CVAP %	Latino CVAP	Latino CVAP %	Asian CVAP	Asian CVAP %	Black CVAP	Black CVAP %
547,104	305,580	55.9%	136,331	24.9%	69,176	12.6%	36,017	6.6%

REDISTRICTING PARTNERS

CA Congressional
Draft Map

District 43

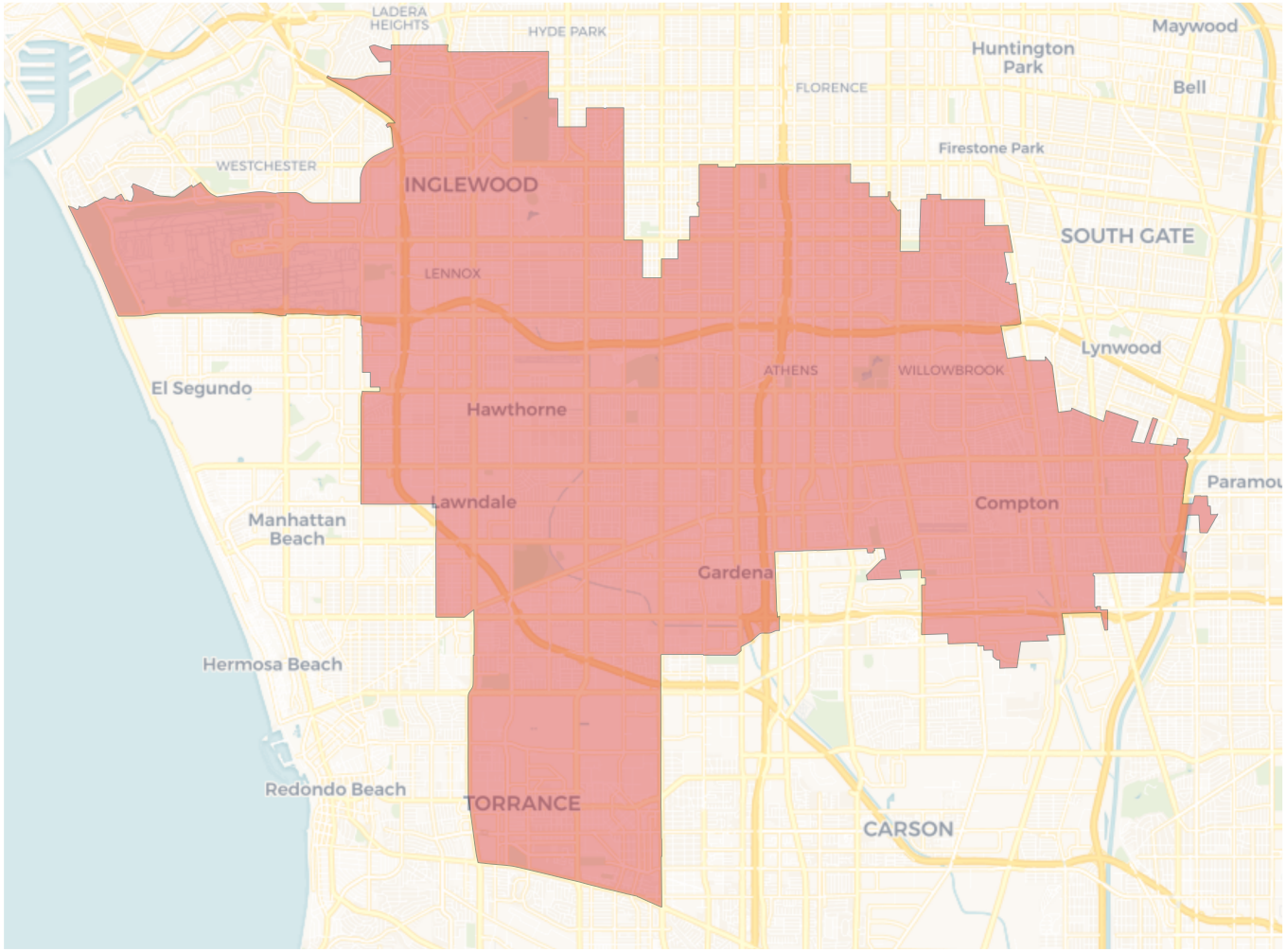

Voter Registration

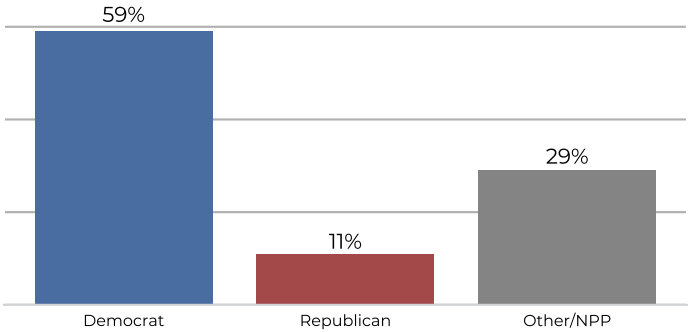

Citizen Voting Age Population

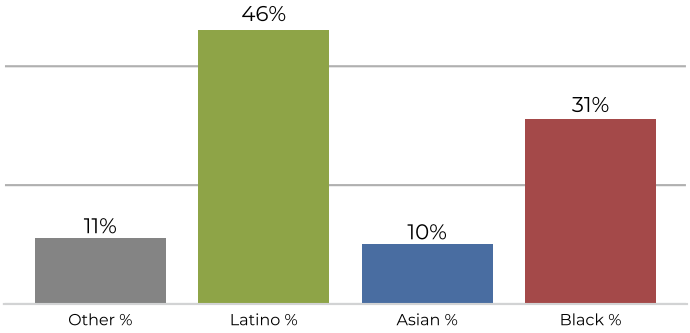

Population	Deviation	Deviation %	Other	Other %	Latino	Latino %	Asian	Asian %	Black	Black %
760,067	1	0.0%	81,626	10.7%	433,512	57.0%	62,451	8.2%	182,478	24.0%

Total CVAP	Other CVAP	Other CVAP %	Latino CVAP	Latino CVAP %	Asian CVAP	Asian CVAP %	Black CVAP	Black CVAP %
434,357	50,844	11.7%	201,766	46.5%	43,559	10.0%	138,188	31.8%

REDISTRICTING PARTNERS

CA Congressional
Draft Map

District 44

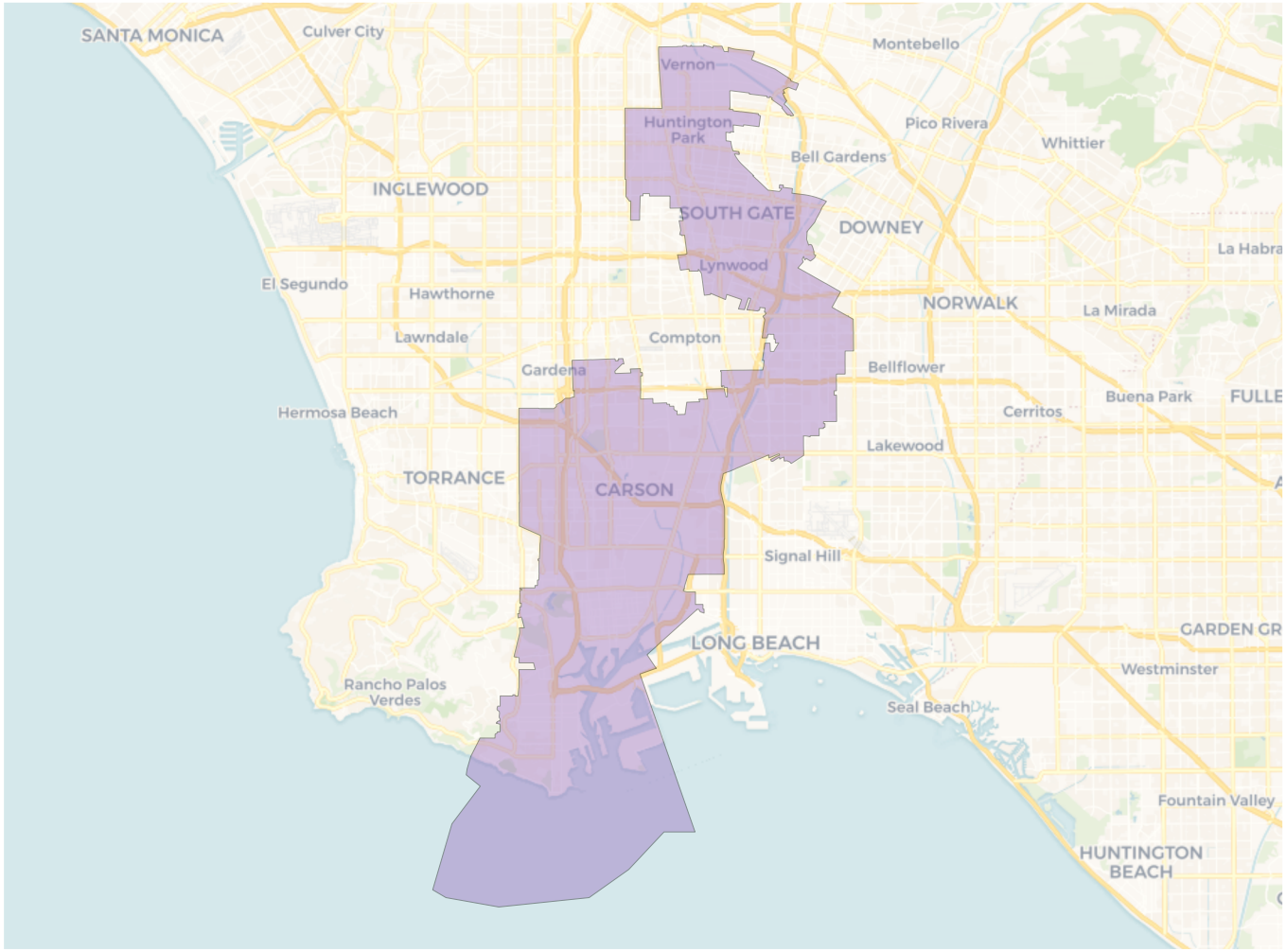

Voter Registration

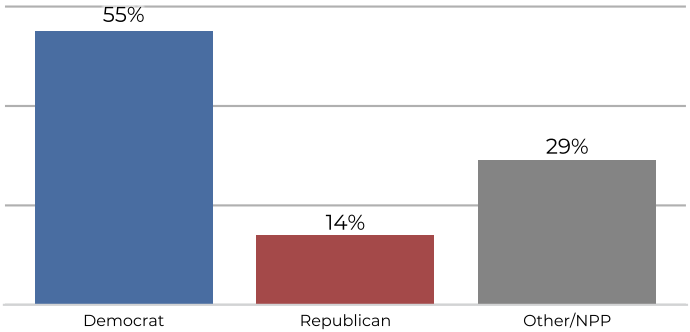

Citizen Voting Age Population

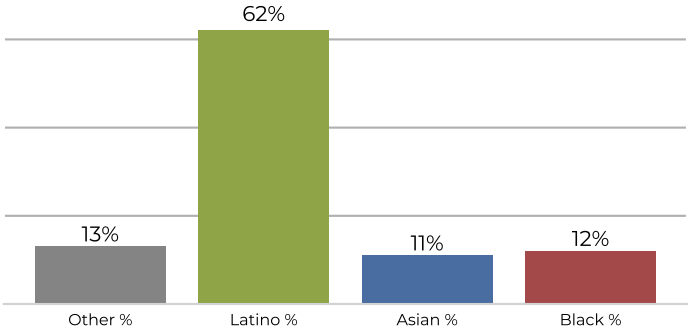

Population	Deviation	Deviation %	Other	Other %	Latino	Latino %	Asian	Asian %	Black	Black %
760,067	1	0.0%	84,841	11.2%	535,795	70.5%	67,863	8.9%	71,568	9.4%

Total CVAP	Other CVAP	Other CVAP %	Latino CVAP	Latino CVAP %	Asian CVAP	Asian CVAP %	Black CVAP	Black CVAP %
437,942	59,698	13.6%	272,815	62.3%	49,777	11.4%	55,652	12.7%

REDISTRICTING PARTNERS

CA Congressional
Draft Map

District 45

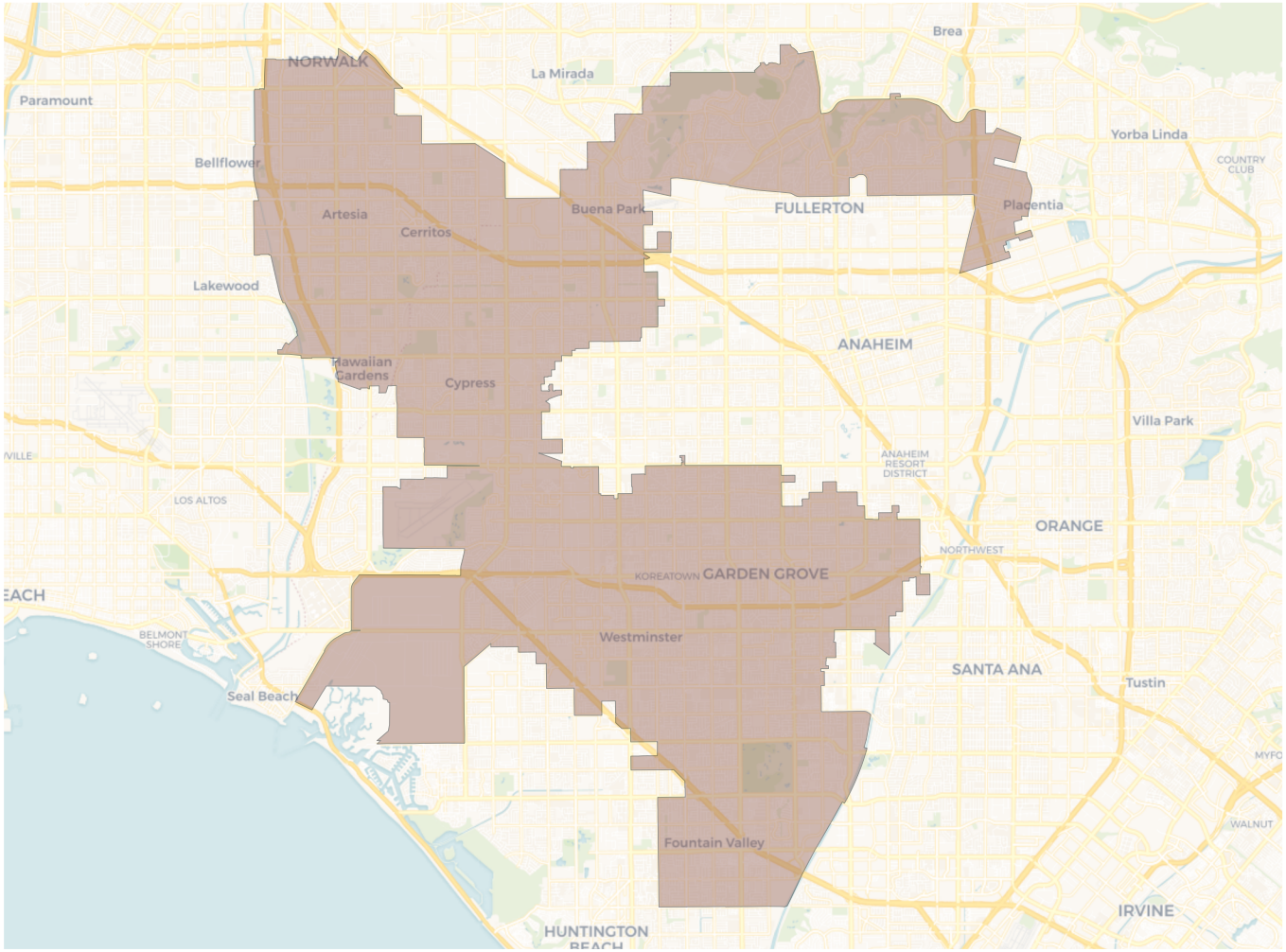

Voter Registration

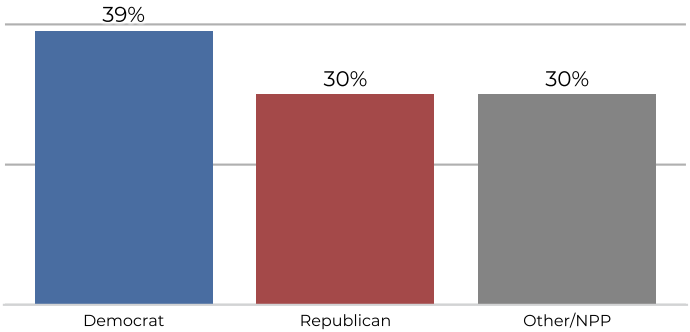

Citizen Voting Age Population

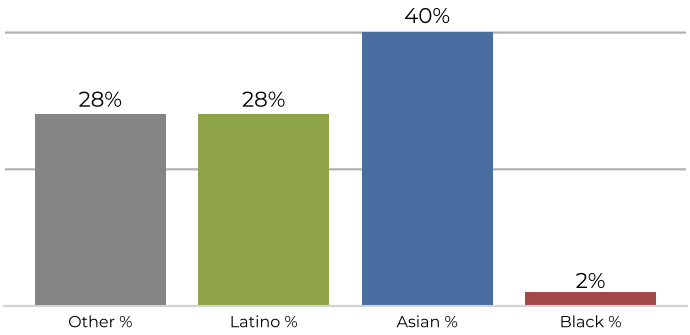

Population	Deviation	Deviation %	Other	Other %	Latino	Latino %	Asian	Asian %	Black	Black %
760,066	-0	-0.0%	180,920	23.8%	263,412	34.7%	297,463	39.1%	18,271	2.4%

Total CVAP	Other CVAP	Other CVAP %	Latino CVAP	Latino CVAP %	Asian CVAP	Asian CVAP %	Black CVAP	Black CVAP %
492,914	137,833	28.0%	139,346	28.3%	201,275	40.8%	14,460	2.9%

REDISTRICTING PARTNERS

CA Congressional
Draft Map

District 46

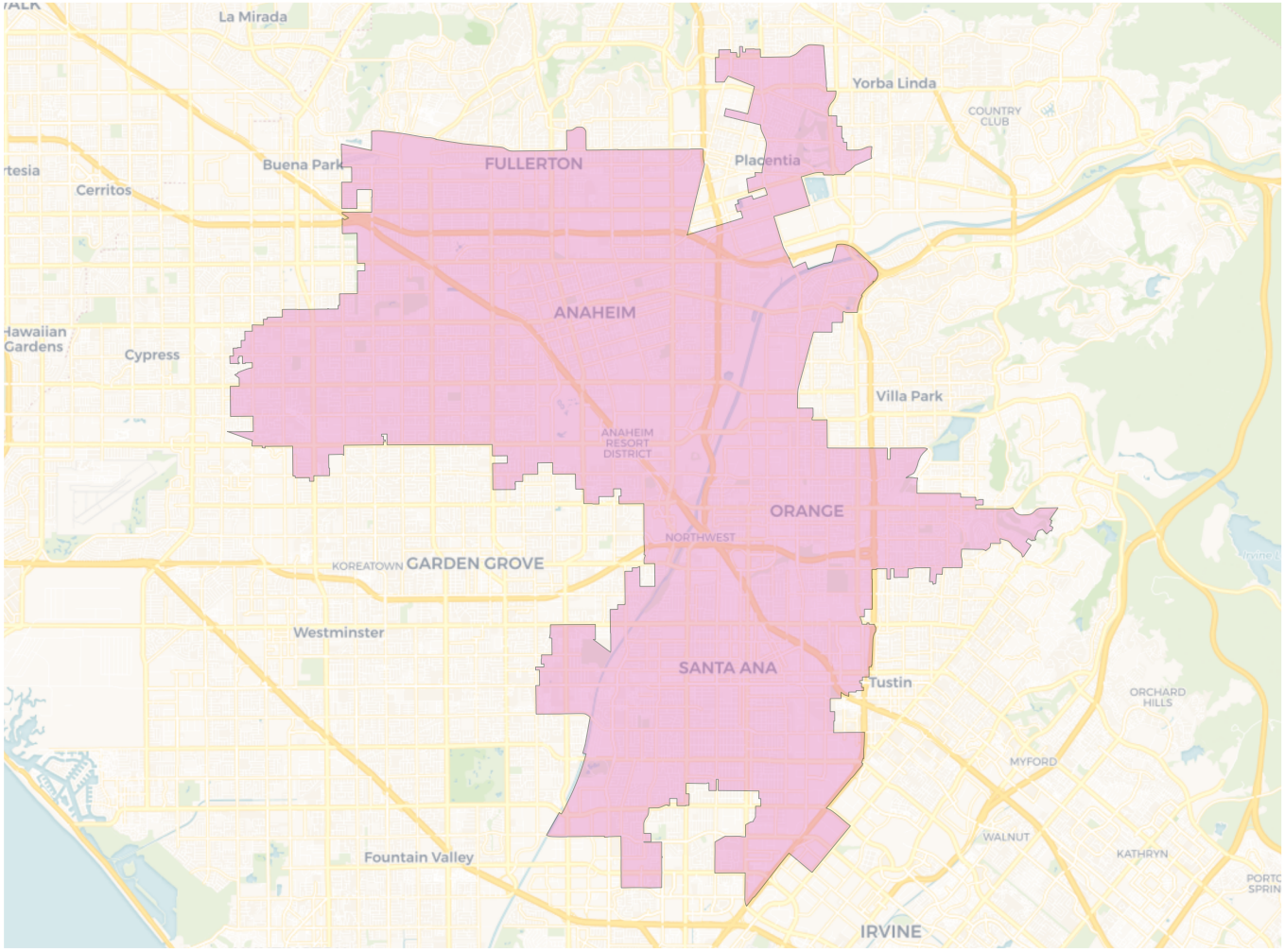

Voter Registration

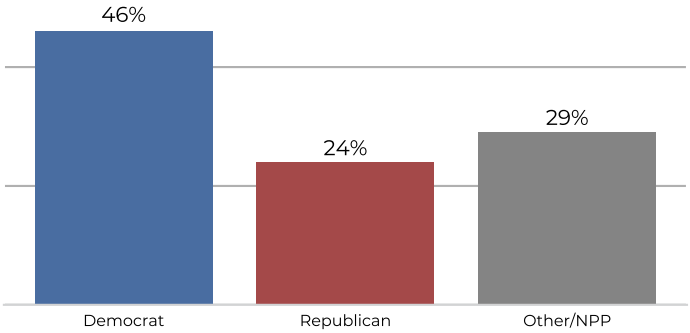

Citizen Voting Age Population

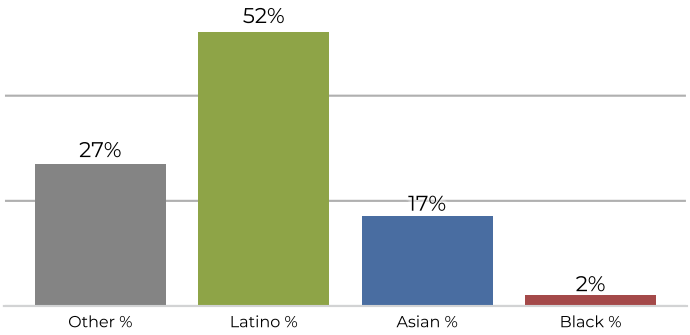

Population	Deviation	Deviation %	Other	Other %	Latino	Latino %	Asian	Asian %	Black	Black %
760,067	1	0.0%	156,687	20.6%	483,599	63.6%	105,923	13.9%	13,858	1.8%

Total CVAP	Other CVAP	Other CVAP %	Latino CVAP	Latino CVAP %	Asian CVAP	Asian CVAP %	Black CVAP	Black CVAP %
447,003	122,085	27.3%	233,581	52.3%	79,934	17.9%	11,403	2.6%

REDISTRICTING PARTNERS

CA Congressional
Draft Map

District 47



Voter Registration

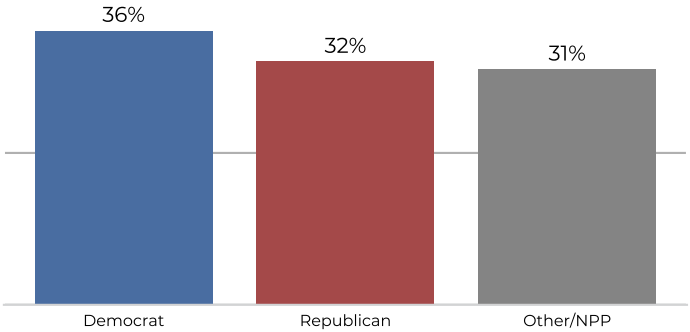

Citizen Voting Age Population

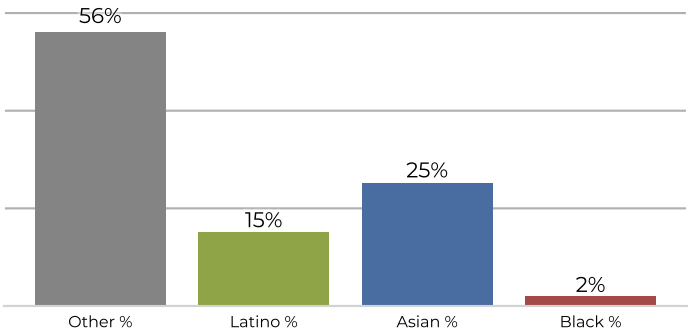

Population	Deviation	Deviation %	Other	Other %	Latino	Latino %	Asian	Asian %	Black	Black %
760,065	-1	-0.0%	399,795	52.6%	137,878	18.1%	209,399	27.6%	12,993	1.7%

Total CVAP	Other CVAP	Other CVAP %	Latino CVAP	Latino CVAP %	Asian CVAP	Asian CVAP %	Black CVAP	Black CVAP %
514,402	292,459	56.9%	78,502	15.3%	130,254	25.3%	13,187	2.6%

REDISTRICTING PARTNERS

CA Congressional
Draft Map

District 48

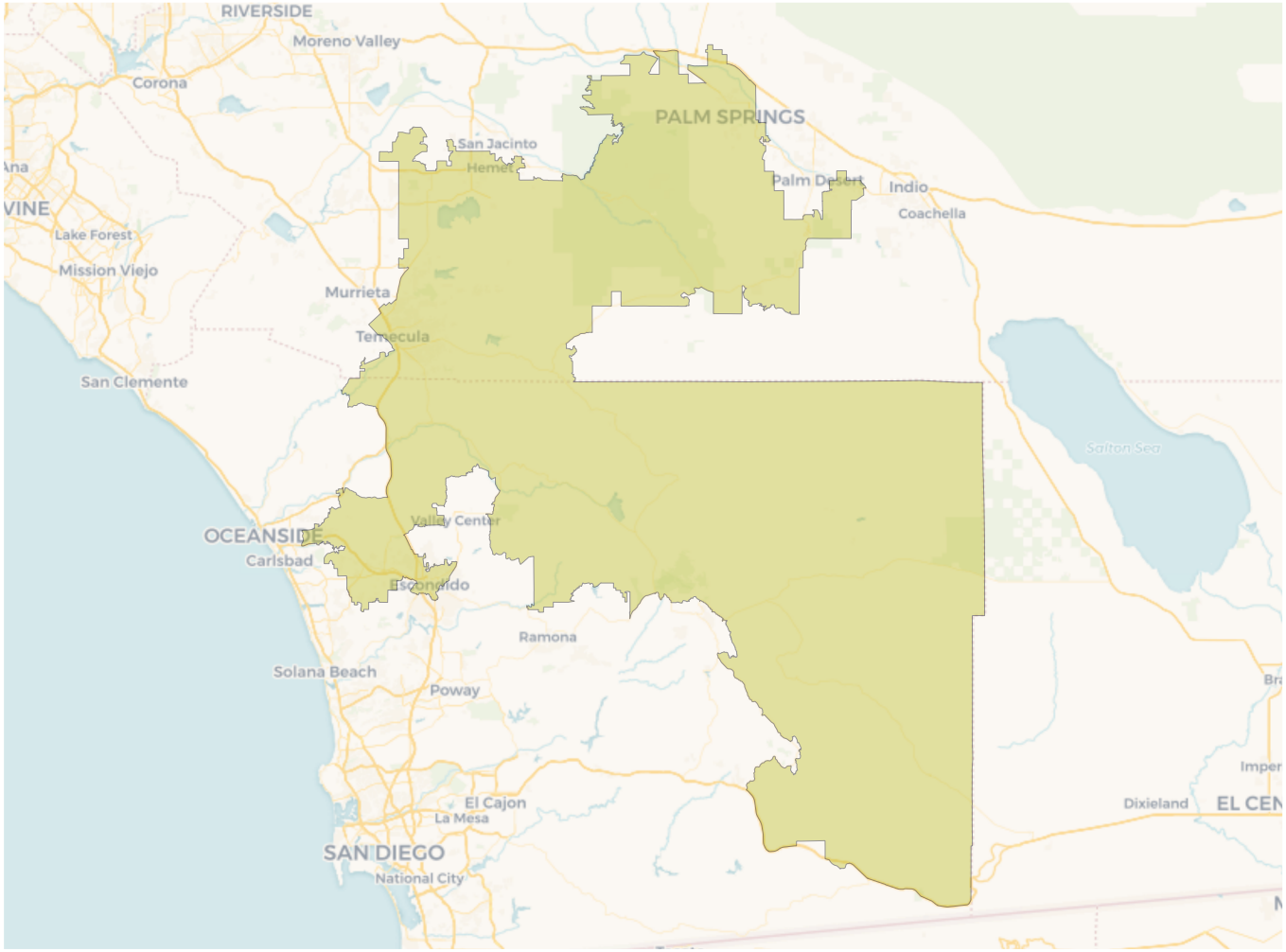

Voter Registration

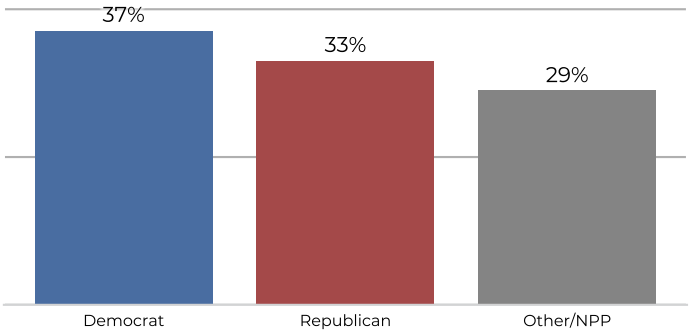

Citizen Voting Age Population

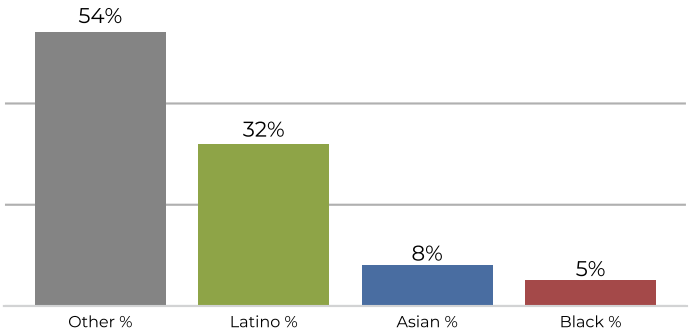

Population	Deviation	Deviation %	Other	Other %	Latino	Latino %	Asian	Asian %	Black	Black %
760,066	-0	-0.0%	372,920	49.1%	304,909	40.1%	52,867	7.0%	29,370	3.9%

Total CVAP	Other CVAP	Other CVAP %	Latino CVAP	Latino CVAP %	Asian CVAP	Asian CVAP %	Black CVAP	Black CVAP %
518,620	281,580	54.3%	166,118	32.0%	43,349	8.4%	27,573	5.3%

REDISTRICTING PARTNERS

CA Congressional
Draft Map

District 49

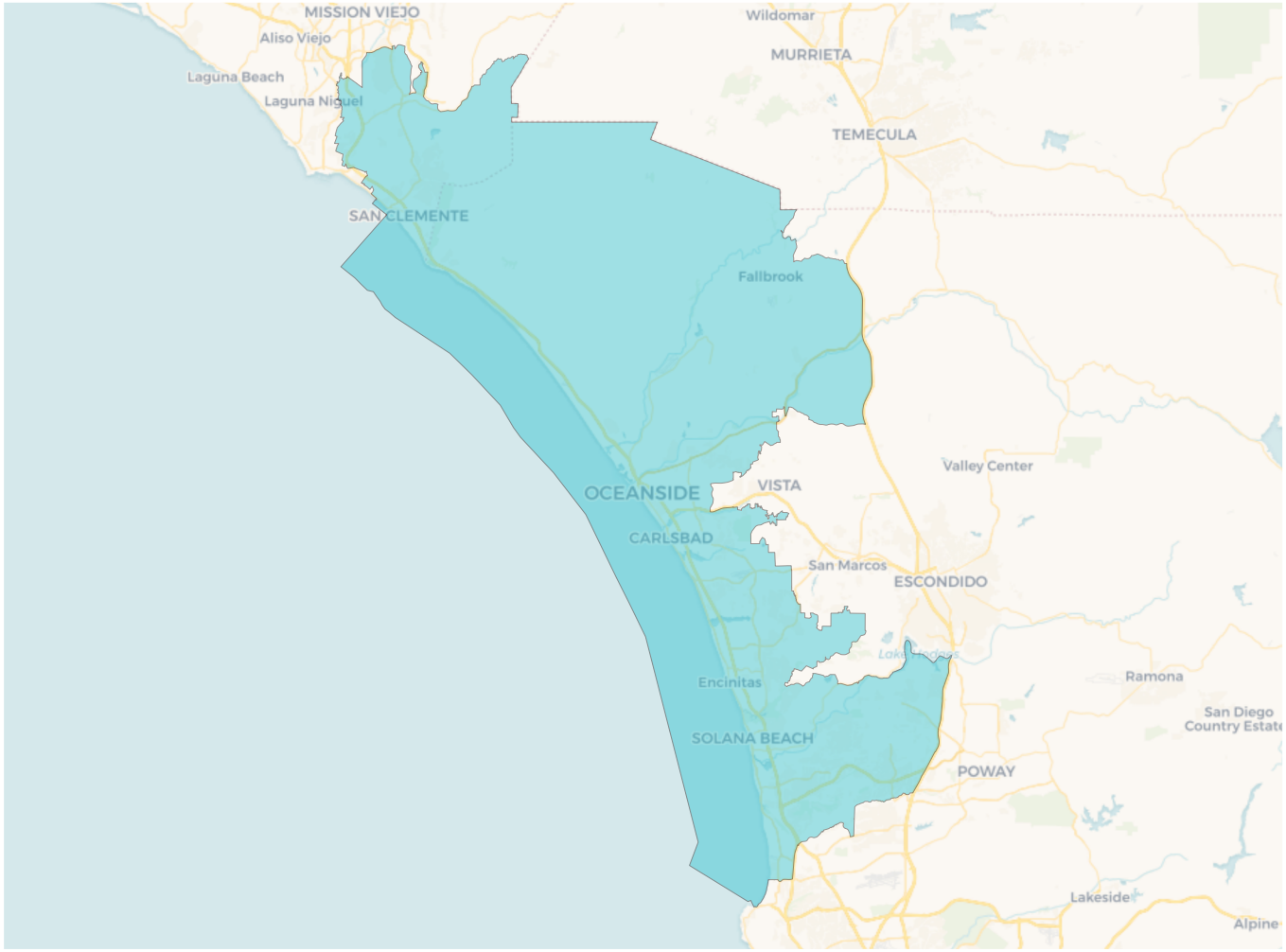

Voter Registration

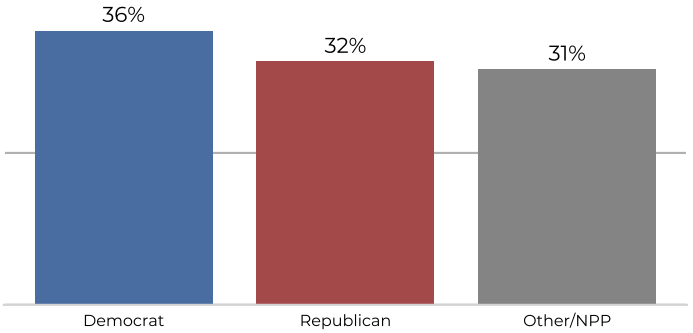

Citizen Voting Age Population

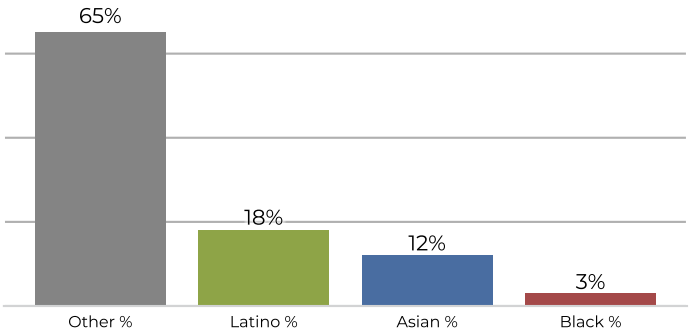

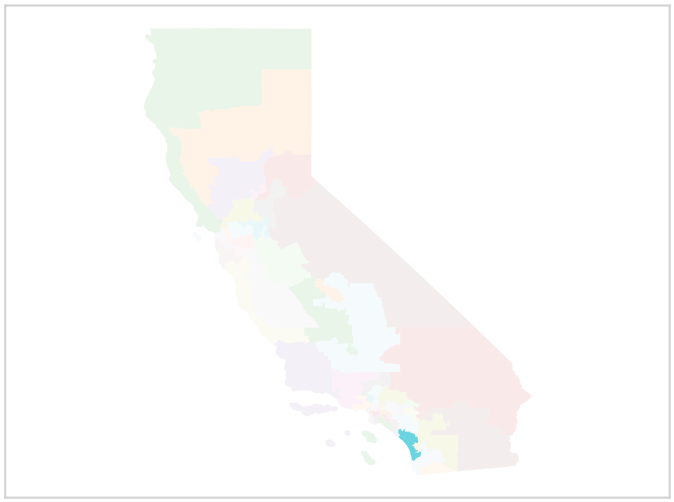

Population	Deviation	Deviation %	Other	Other %	Latino	Latino %	Asian	Asian %	Black	Black %
760,067	1	0.0%	485,717	63.9%	164,145	21.6%	94,807	12.5%	15,398	2.0%

Total CVAP	Other CVAP	Other CVAP %	Latino CVAP	Latino CVAP %	Asian CVAP	Asian CVAP %	Black CVAP	Black CVAP %
525,988	345,015	65.6%	96,790	18.4%	67,875	12.9%	16,308	3.1%

REDISTRICTING PARTNERS

CA Congressional
Draft Map

District 50

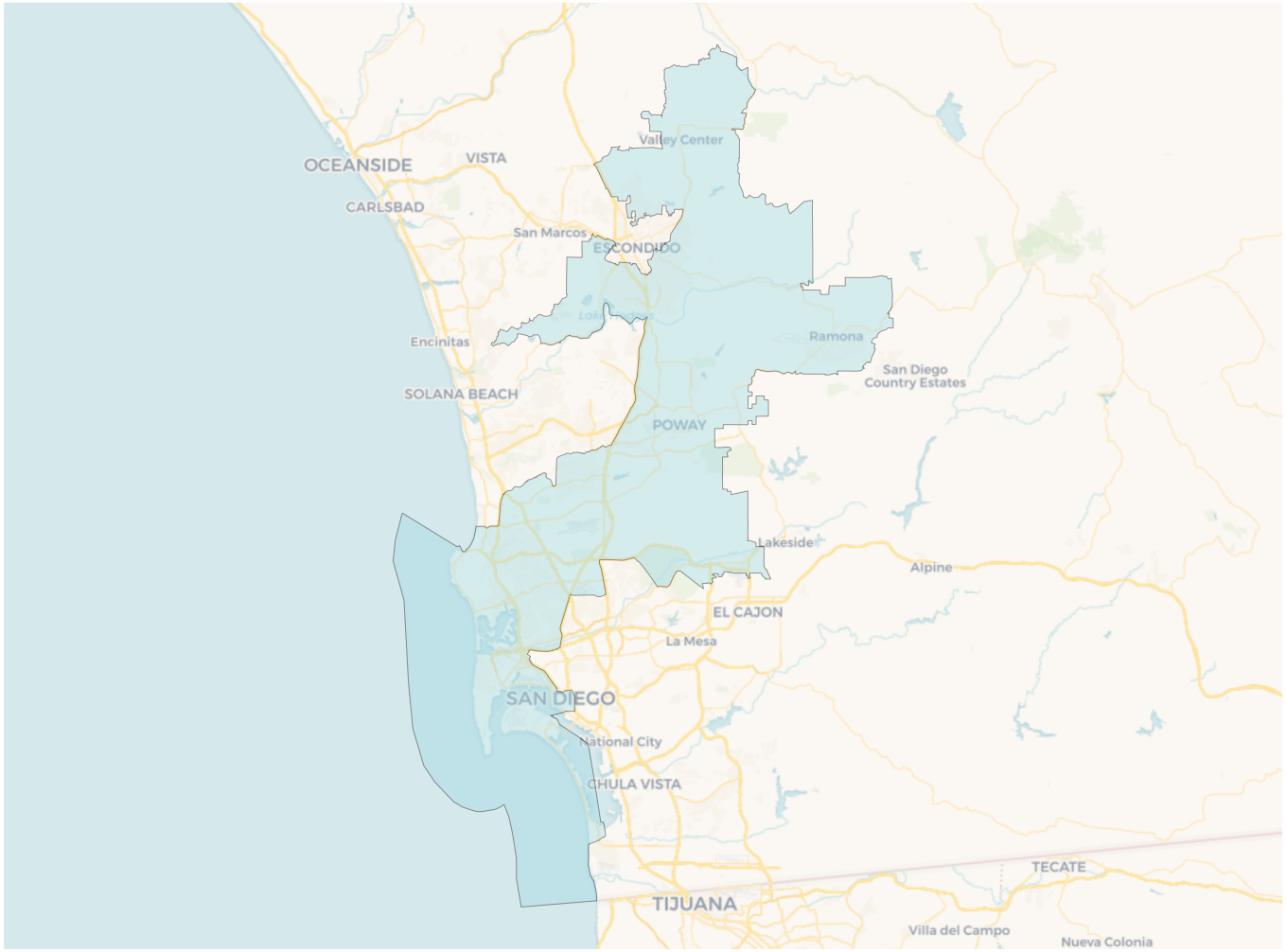

Voter Registration

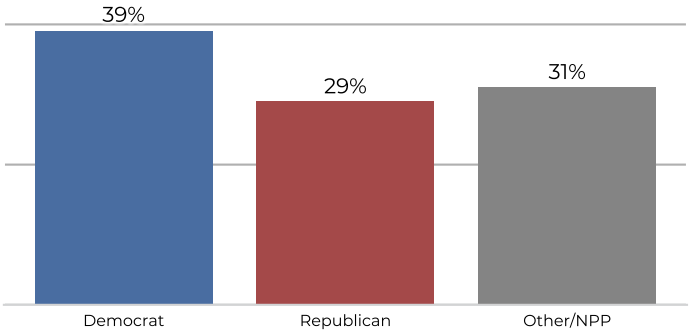

Citizen Voting Age Population

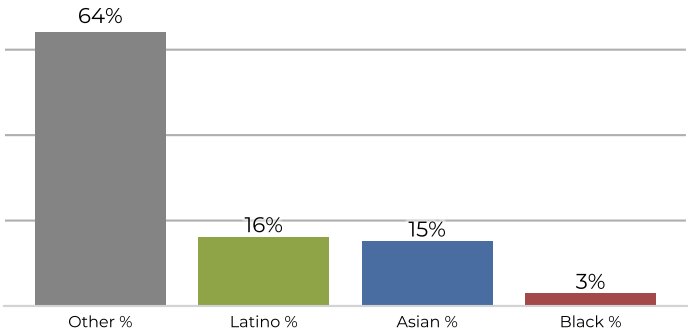

Population	Deviation	Deviation %	Other	Other %	Latino	Latino %	Asian	Asian %	Black	Black %
760,066	-0	-0.0%	472,232	62.1%	140,896	18.5%	125,897	16.6%	21,041	2.8%

Total CVAP	Other CVAP	Other CVAP %	Latino CVAP	Latino CVAP %	Asian CVAP	Asian CVAP %	Black CVAP	Black CVAP %
560,570	360,404	64.3%	90,355	16.1%	88,402	15.8%	21,409	3.8%

REDISTRICTING PARTNERS

CA Congressional
Draft Map

District 51

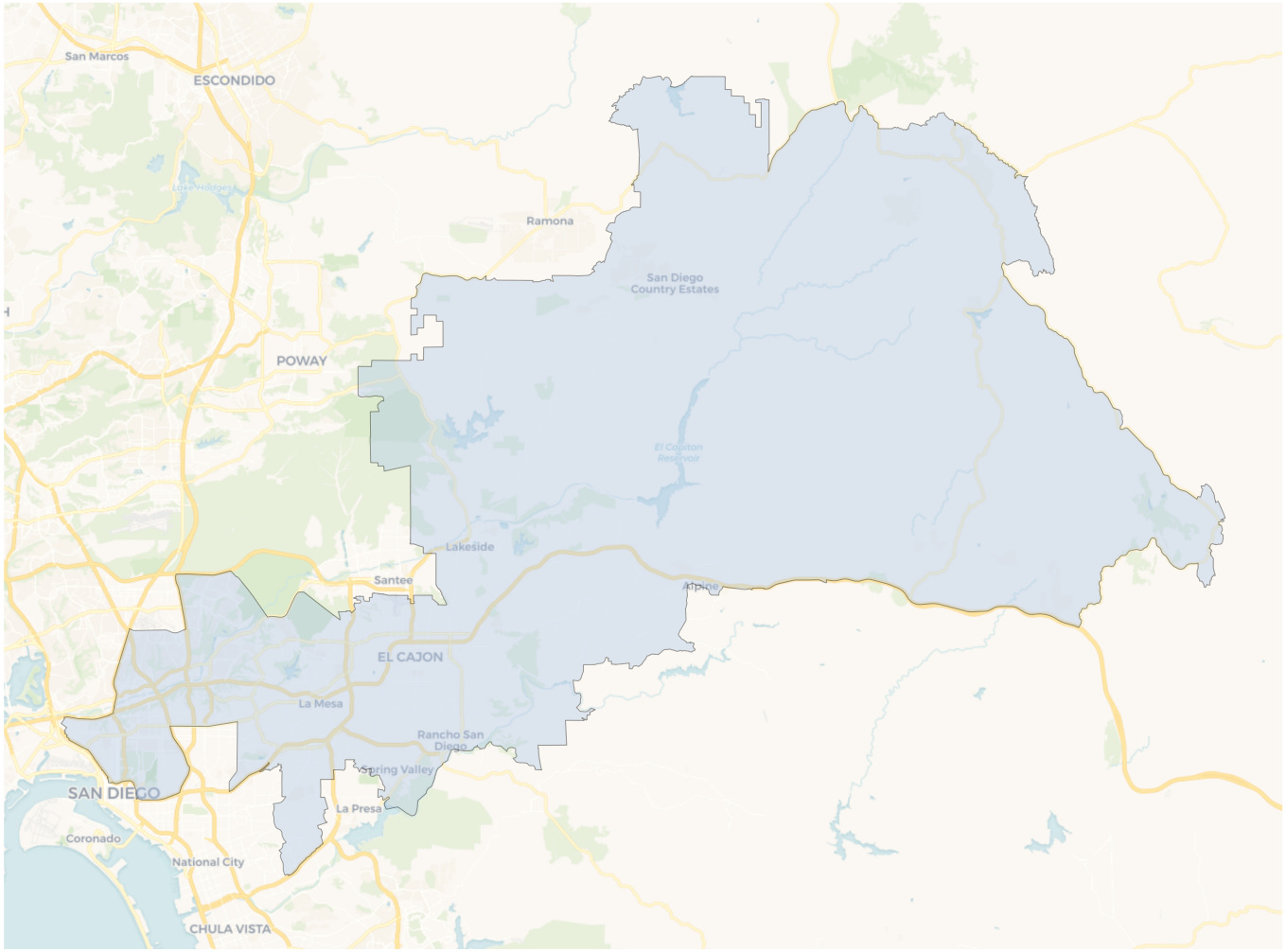

Voter Registration

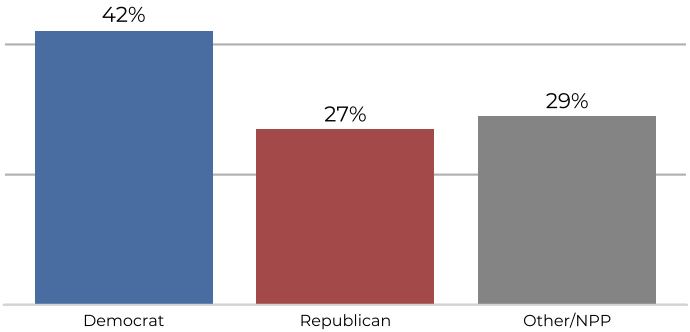

Citizen Voting Age Population

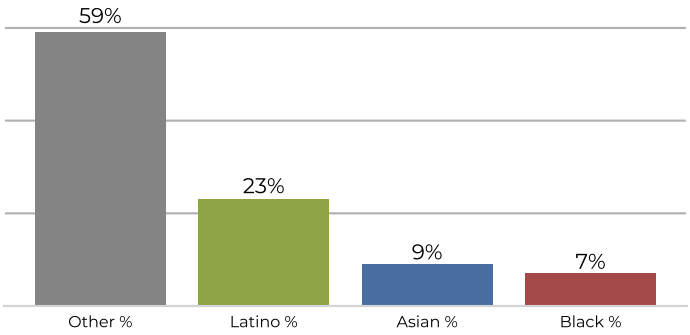

Population	Deviation	Deviation %	Other	Other %	Latino	Latino %	Asian	Asian %	Black	Black %
760,067	1	0.0%	441,328	58.1%	205,434	27.0%	62,598	8.2%	50,707	6.7%

Total CVAP	Other CVAP	Other CVAP %	Latino CVAP	Latino CVAP %	Asian CVAP	Asian CVAP %	Black CVAP	Black CVAP %
573,012	342,684	59.8%	132,681	23.2%	53,569	9.3%	44,078	7.7%

REDISTRICTING PARTNERS

CA Congressional
Draft Map

District 52

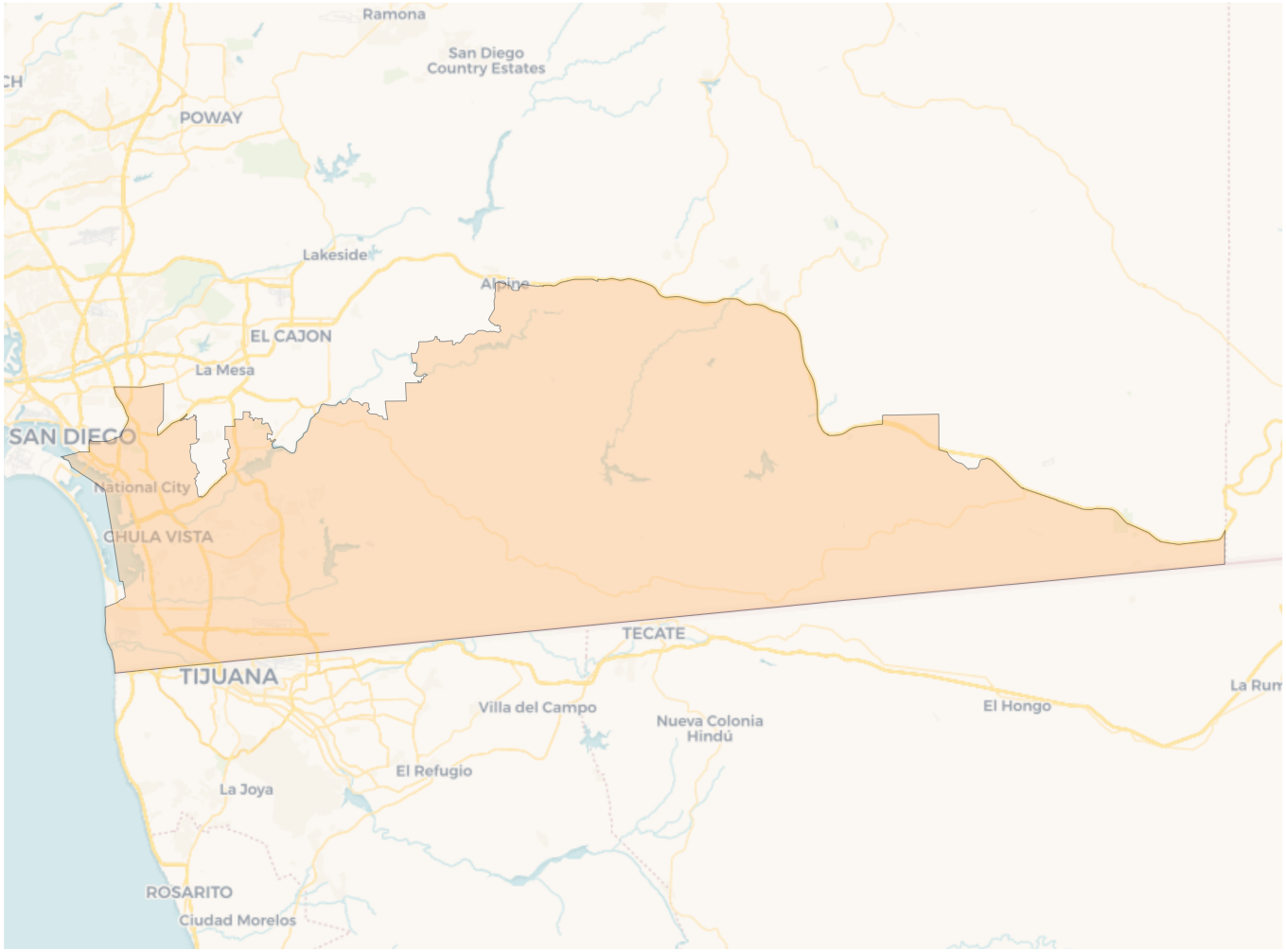

Voter Registration

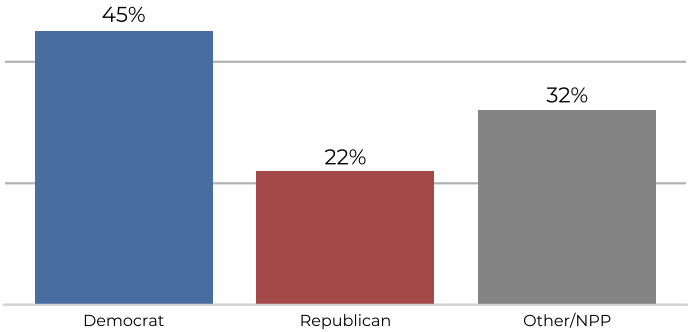

Citizen Voting Age Population

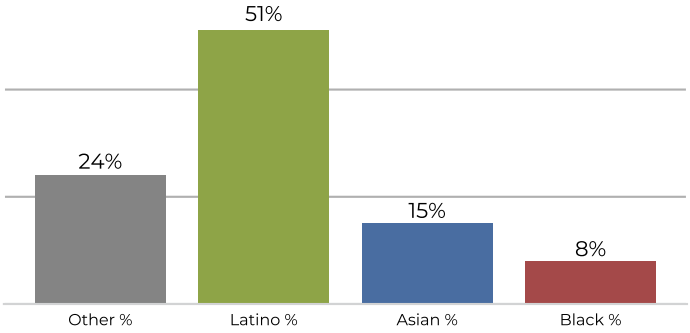

Population	Deviation	Deviation %	Other	Other %	Latino	Latino %	Asian	Asian %	Black	Black %
760,066	-0	-0.0%	151,060	19.9%	459,616	60.5%	98,430	13.0%	50,960	6.7%

Total CVAP	Other CVAP	Other CVAP %	Latino CVAP	Latino CVAP %	Asian CVAP	Asian CVAP %	Black CVAP	Black CVAP %
490,770	119,463	24.3%	254,254	51.8%	73,711	15.0%	43,342	8.8%